FLOOD INSURANCE STUDY

KING COUNTY, WASHINGTON AND INCORPORATED AREAS

Volume 3 of 5

COMMUNITY NAME	COMMUNITY NUMBER	COMMUNITY NAME	COMMUNITY NUMBER
*ALGONA, CITY OF	530072	*MEDINA, CITY OF	530315
AUBURN, CITY OF	530073	*MERCER ISLAND, CITY OF	530083
*BEAUX ARTS VILLAGE, TOWN OF	530242	NEWCASTLE, CITY OF	530134
BELLEVUE, CITY OF	530074	NORMANDY PARK, CITY OF	530084
BLACK DIAMOND, CITY OF	530272	NORTH BEND, CITY OF	530085
BOTHELL, CITY OF	530075	PACIFIC, CITY OF	530086
BURIEN, CITY OF	530321	REDMOND, CITY OF	530087
CARNATION, CITY OF	530076	RENTON, CITY OF	530088
*CLYDE HILL, CITY OF	530279	SAMMAMISH, CITY OF	530337
COVINGTON, CITY OF	530339	SEATAC, CITY OF	590320
DES MOINES, CITY OF	530077	SEATTLE, CITY OF	530089
DUVALL, CITY OF	530282	SHORELINE, CITY OF	530327
ENUMCLAW, CITY OF	530319	SKYKOMISH, TOWN OF	530236
FEDERAL WAY, CITY OF	530322	SNOQUALMIE, CITY OF	530090
*HUNTS POINT, TOWN OF	530288	SNOQUALMIE INDIAN TRIBE	530066
ISSAQUAH, CITY OF	530079	TUKWILA, CITY OF	530091
KENMORE, CITY OF	530336	WOODINVILLE, CITY OF	530324
KENT, CITY OF	530080	*YARROW POINT, TOWN OF	530309
KIRKLAND, CITY OF	530081	KING COUNTY, UNINCORPORATED AREAS	530071
LAKE FOREST PARK, CITY OF	530082		
MAPLE VALLEY, CITY OF	530078		

*NON-FLOODPRONE COMMUNITIES

Federal Emergency Management Agency

Flood Insurance Study Number
53033CV001B

NOTICE TO

FLOOD INSURANCE STUDY USERS

Communities participating in the National Flood Insurance Program have established repositories of flood hazard data for floodplain management and flood insurance purposes. This Flood Insurance Study (FIS) may not contain all data available within the repository. It is advisable to contact the community repository for any additional data.

The Federal Emergency Management Agency (FEMA) may revise and republish part or all of this FIS report at any time. In addition, FEMA may revise part of this FIS by a Letter of Map Revision process, which does not involve republication or redistribution of the FIS. Therefore, users should consult with community officials and to check the community repository to obtain the most current FIS report components.

This FIS report was revised on (add effective date). Users should refer to Section 10.0, Revisions Descriptions, for further information. Section 10.0 is intended to present the most up-to-date information for specific portions of this FIS report. Therefore, users of this FIS report should be aware that the information presented in Section 10.0 may supersede information in Sections 1.0 through 9.0 of this FIS report.

Effective Date: May 16, 1995

Revised Dates: September 1991
May 16, 1995
May 20, 1996
March 30, 1998
December 6, 2001
April 19, 2005

TABLE OF CONTENTS

			Page
1.0	INTRODUCTION		1
	1.1	Purpose of Study	1
	1.2	Authority and Acknowledgements	1
	1.3	Coordination	5
2.0	AREA STUDIED		18
	2.1	Scope of Study	18
	2.2	Community Description	29
	2.3	Principal Flood Problems	34
	2.4	Flood Protection Measures	50
3.0	ENGINEERING METHODS		55
	3.1	Hydrologic Analyses	56
	3.2	Hydraulic Analyses	74
	3.3	Vertical Datum	130
4.0	FLOODPLAIN MANAGEMENT APPLICATIONS		133
	4.1	Floodplain Boundaries	133
	4.2	Floodways	134
5.0	INSURANCE APPLICATION		229
6.0	FLOOD INSURANCE RATE MAP		231
7.0	OTHER STUDIES		231
8.0	LOCATION OF DATA		231
9.0	BIBLIOGRAPHY AND REFERENCES		247
10.0	REVISION DESCRIPTIONS		247
	10.1	First Revision	247
	10.2	Second Revision	247
	10.3	Third Revision	249
	10.4	Fourth Revision	249
	10.5	Fifth Revision	249
	10.6	Sixth Revision	250
	10.7	Seventh Revision	250
	10.8	Eighth Revision	251

TABLE OF CONTENTS (Continued)

FIGURES

Figure 1 – Floodway Schematic 229

TABLES

Table 1 – Summary of Discharges 76
Table 2 – Summary of Elevations 88
Table 3 – Mannings "n" Values 128
Table 4 – Datum Conversion Factors 131
Table 5 – Floodway Data 135
Table 6 – Community Map History 232

EXHIBITS

Exhibit 1 – Flood Profiles

Bear Creek	Panels	01P-10P
Bear Creek Overflow Channel	Panels	11P
Big Soos Creek	Panels	12P-21P
Black River	Panels	22P
Cedar River	Panels	23P-35P
Cedar River – Highway 169 Overtopping	Panels	36P
Cedar River – Maplewood Golf Course	Panels	37P
Cedar River – Maplewood Overflow	Panels	38P
Cherry Creek	Panels	39P
Coal Creek	Panels	40P-43P
Des Moines Creek	Panels	44P
East Branch of West Tributary Kelsey Creek	Panels	45P-48P
East Fork Issaquah Creek	Panels	49P-51P
Evans Creek	Panels	52P-53P
Forbes Creek	Panels	54P-58P
Gardiner Creek	Panels	59P
Gilman Boulevard Overflow Issaquah Creek	Panels	60P
Green River (With Levees)	Panels	61P-69P
Green River (Without Levees)	Panels	70P-86P
Holder Creek	Panels	87P
Issaquah Creek	Panels	88P-95P
Kelsey Creek	Panels	96P-109P
Little Bear Creek	Panels	110P-111P

TABLE OF CONTENTS (Continued)

Longfellow Creek	Panels	112P-116P
Lower Overflow	Panels	117P
Lyon Creek	Panels	118P-119P
Maloney Creek	Panels	120P
May Creek	Panels	121P-126P
May Creek Tributary	Panels	127P
McAleer Creek	Panels	128P-129P
Mercer Creek	Panels	130P-131P
Meydenbauer Creek	Panels	132P-133P
Middle Fork Snoqualmie River	Panels	134P-139P
Middle Overflow	Panels	140P
Mill Creek (Auburn)	Panels	141P-146P
Mill Creek (Kent)	Panels	147P-151P
Miller Creek	Panels	152P-155P
North Branch Mercer Creek (North Valley)	Panels	156P-160P
North Creek	Panels	161P-162P
North Fork Issaquah Creek	Panels	163P
North Fork Meydenbauer Creek	Panels	164P
North Fork Snoqualmie River	Panels	165P-166P
North Fork Thornton Creek	Panels	167P-172P
Patterson Creek	Panels	173P-176P
Patterson Creek Overflow	Panels	177P
Raging River	Panels	178P-185P
Richards Creek	Panels	186P-197P
Richards Creek East Tributary	Panels	198P
Richards Creek West Tributary	Panels	199P
Right Channel Mercer Creek	Panels	200P
Rolling Hills Creek	Panels	201P
Sammamish River	Panels	202P-203P
Snoqualmie River	Panels	204P-221P
Snoqualmie River Overflows:		
Reach 1	Panels	222P-223P
Reach 2	Panels	224P-225P
Reach 3	Panels	226P-227P
Reach 4	Panels	228P
Reach 5	Panels	229P-230P
Reach 6	Panels	231P
South Fork Skykomish River	Panels	232P-242P
South Fork Snoqualmie River (With Levees)	Panels	243P-249P
South Fork Snoqualmie River (Without Levees)	Panels	250P
South Fork Snoqualmie River (Without Left Levee)	Panels	251P-255P
South Fork Snoqualmie River (Without Right Levee)	Panels	256P-260P
South Fork Thornton Creek	Panels	261P-265P

TABLE OF CONTENTS (Continued)

Springbrook Creek	Panels	266P-268P
SW 23rd Street Drainage Channel	Panels	269P
Swamp Creek	Panels	270P-272P
Swamp Creek Overbank	Panels	273P
Thornton Creek	Panels	274P-276P
Tibbetts Creek	Panels	277P-280P
Tolt River	Panels	281P-282P
Tolt River (With Levees)	Panels	283P-285P
Tolt River (Without Left Levee)	Panels	286P
Tolt River (Without Right Levee)	Panels	287P
Upper North Overflow	Panels	288P
Upper South Overflow	Panels	289P
Vasa Creek	Panels	290P
Walker Creek	Panels	291P
West Fork Issaquah Creek	Panels	292P-293P
West Tributary Kelsey Creek	Panels	294P-300P
White River	Panels	301P-302P
White River (Left Bank Overflow)	Panels	303P
Yarrow Creek	Panels	304P-305P

PUBLISHED SEPARATELY

Flood Insurance Rate Map Index

Flood Insurance Rate Map

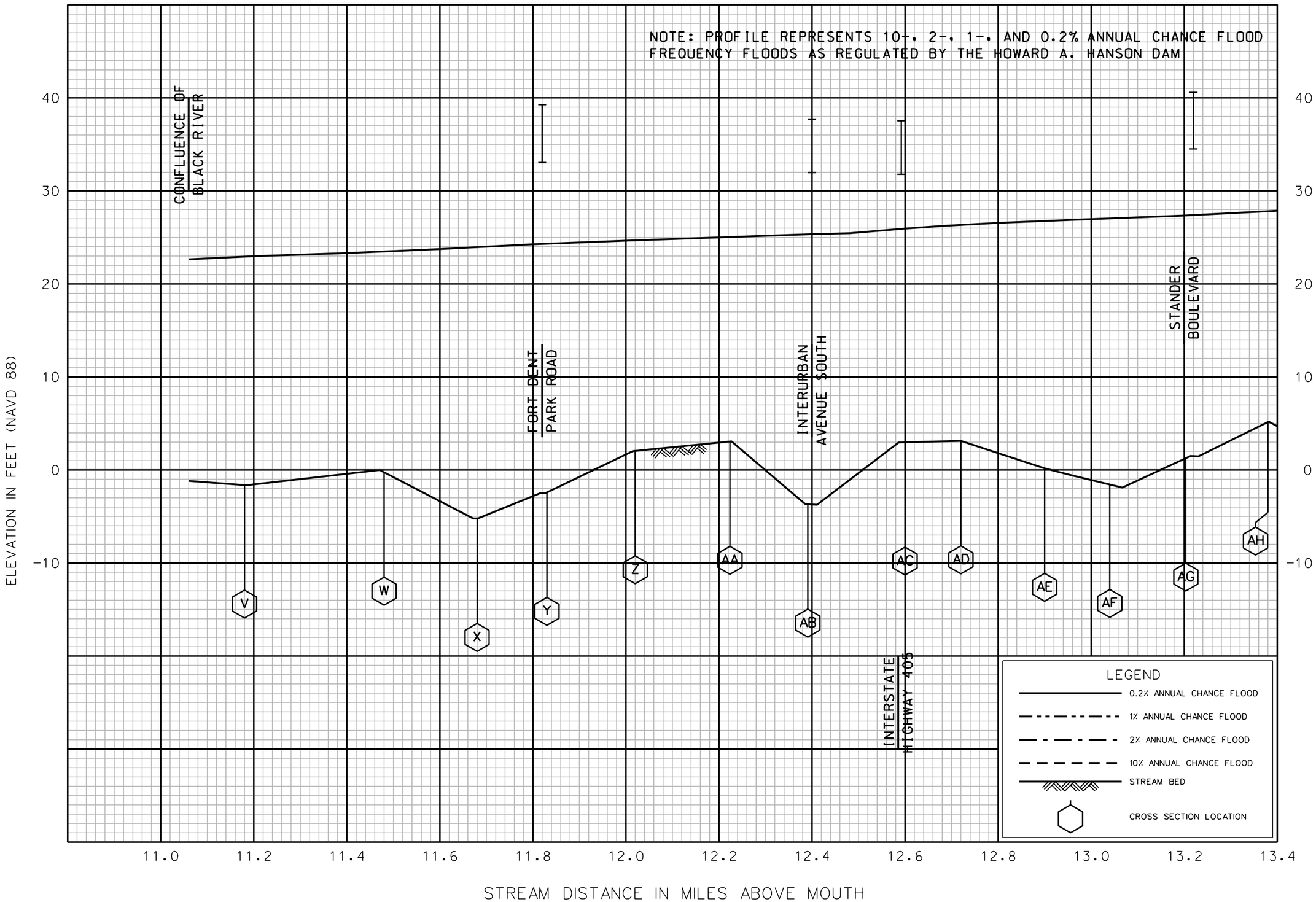

FLOOD PROFILES

GREEN RIVER (WITH LEVEES)

FEDERAL EMERGENCY MANAGEMENT AGENCY

KING COUNTY, WA

AND INCORPORATED AREAS

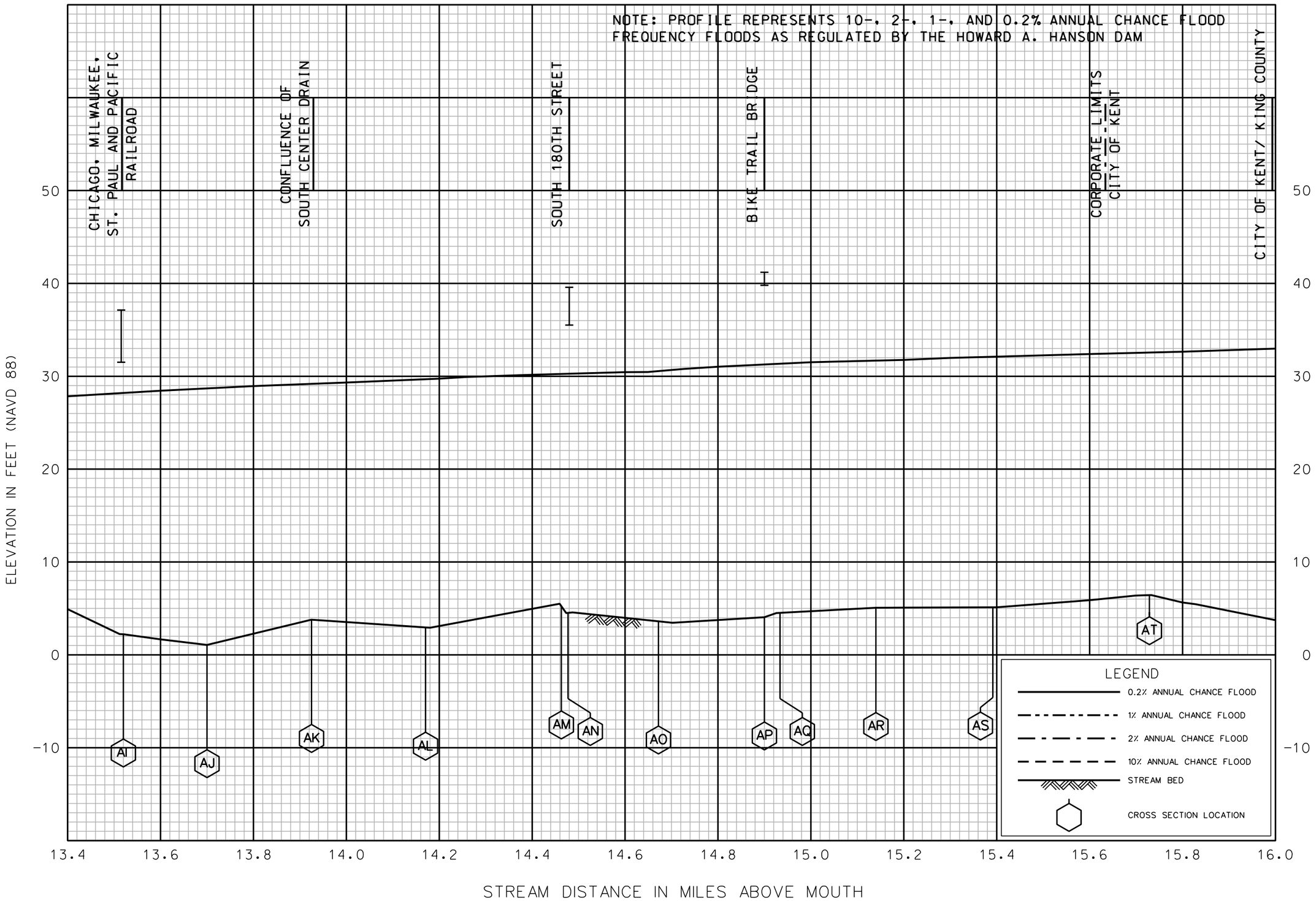

FLOOD PROFILES

GREEN RIVER (WITH LEVEES)

FEDERAL EMERGENCY MANAGEMENT AGENCY

KING COUNTY, WA

AND INCORPORATED AREAS

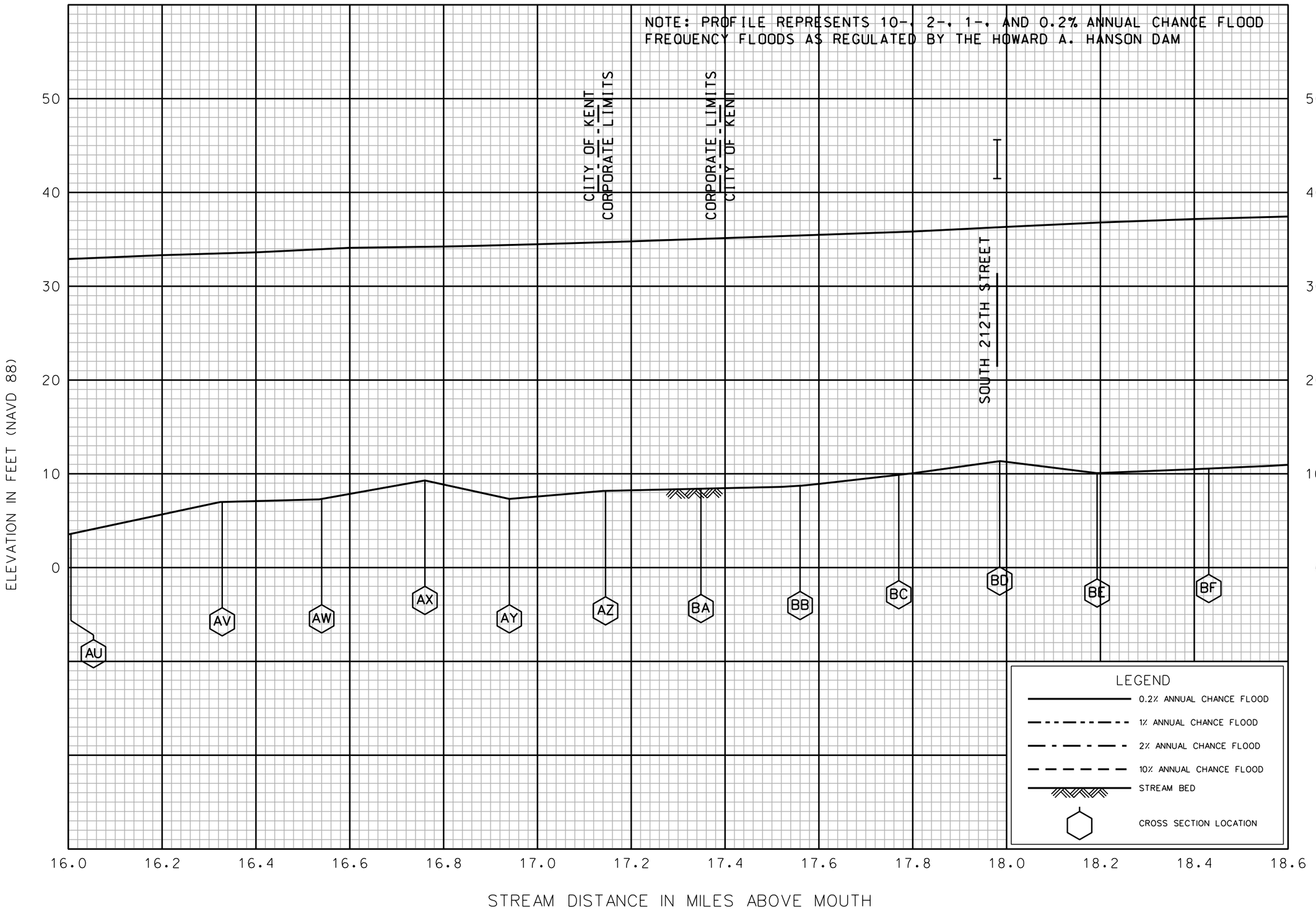

FLOOD PROFILES

GREEN RIVER (WITH LEVEES)

FEDERAL EMERGENCY MANAGEMENT AGENCY

KING COUNTY, WA

AND INCORPORATED AREAS

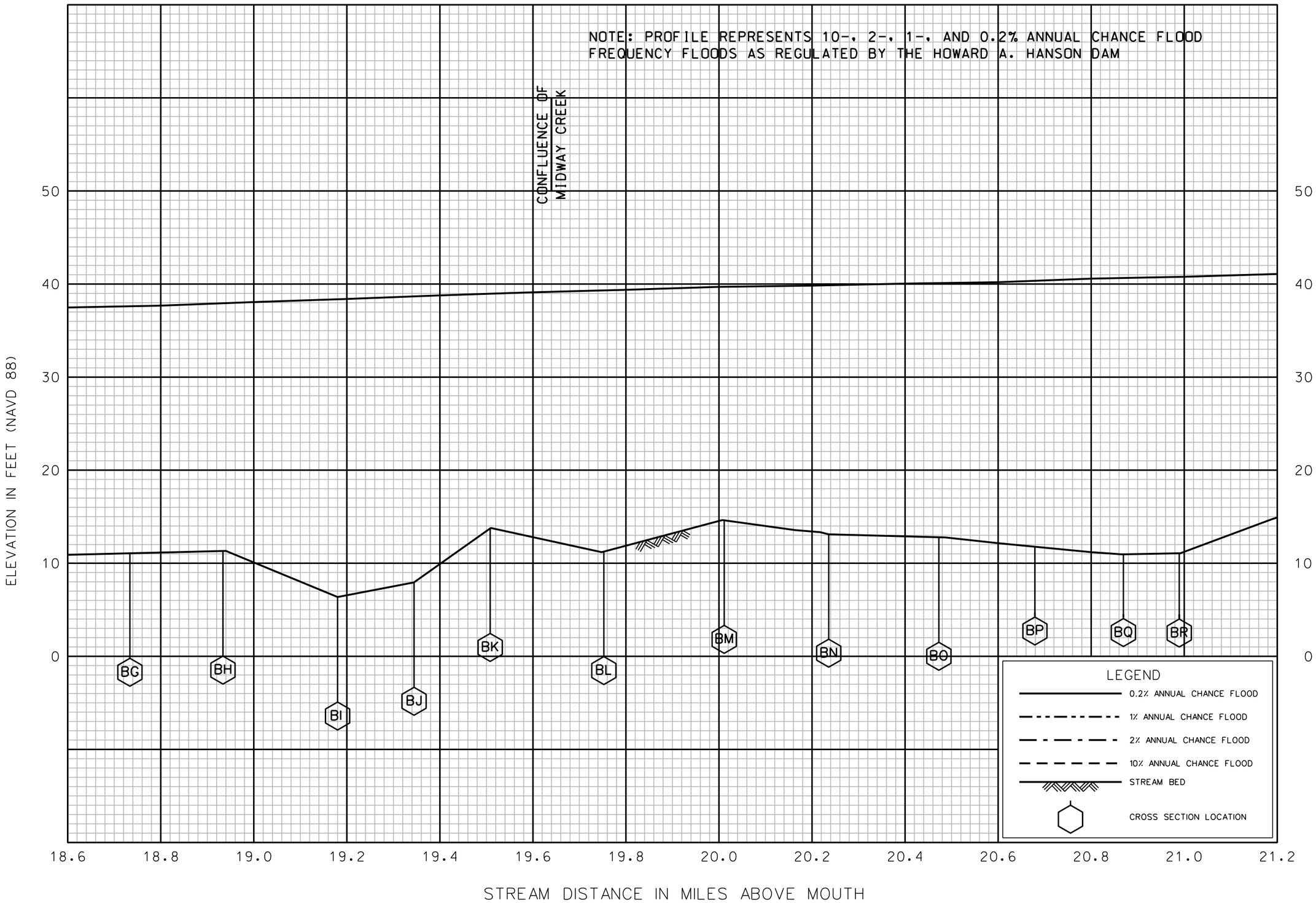

FLOOD PROFILES

GREEN RIVER (WITH LEVEES)

FEDERAL EMERGENCY MANAGEMENT AGENCY

KING COUNTY, WA

AND INCORPORATED AREAS

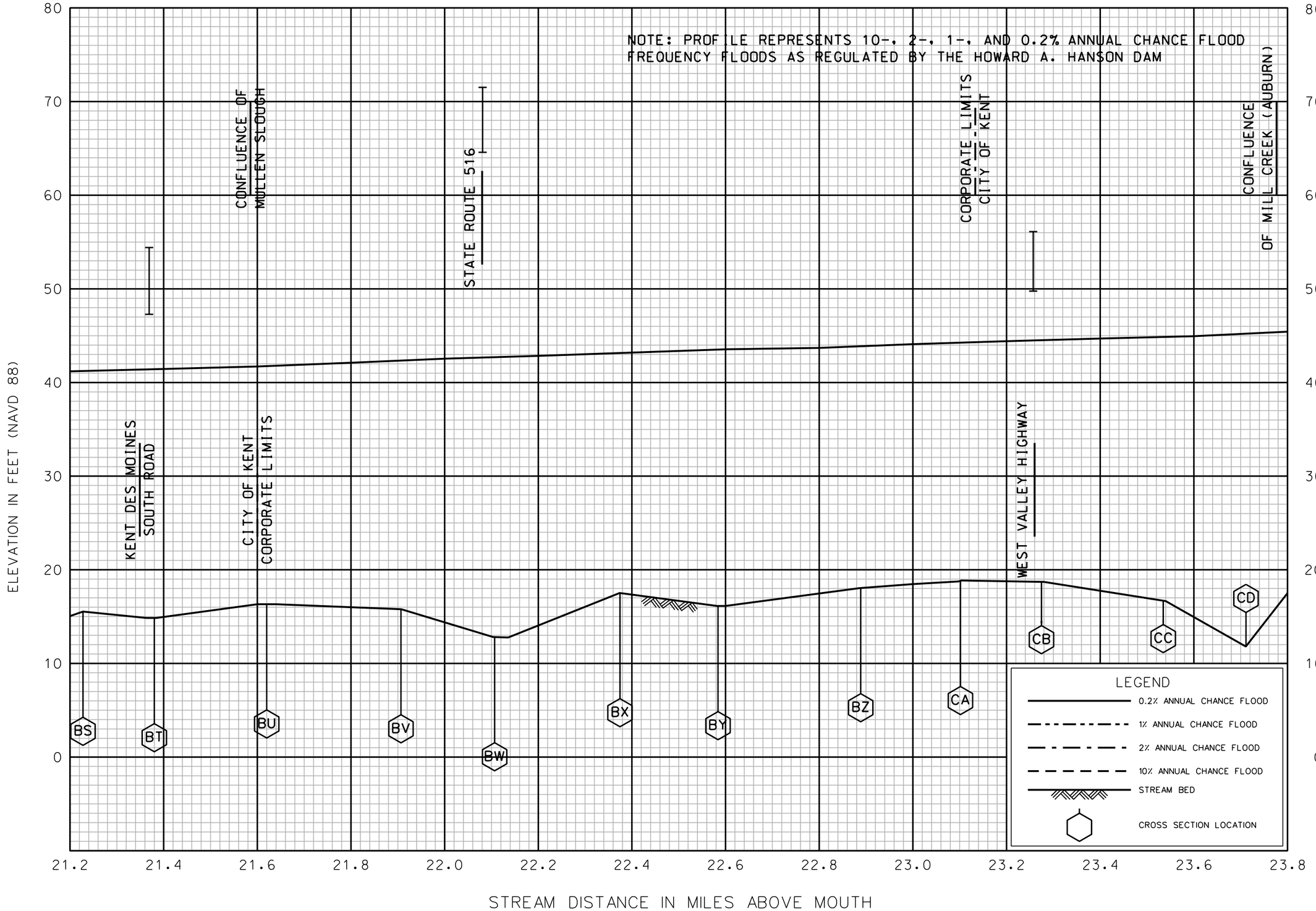

FLOOD PROFILES

GREEN RIVER (WITH LEVEES)

FEDERAL EMERGENCY MANAGEMENT AGENCY

KING COUNTY, WA
AND INCORPORATED AREAS

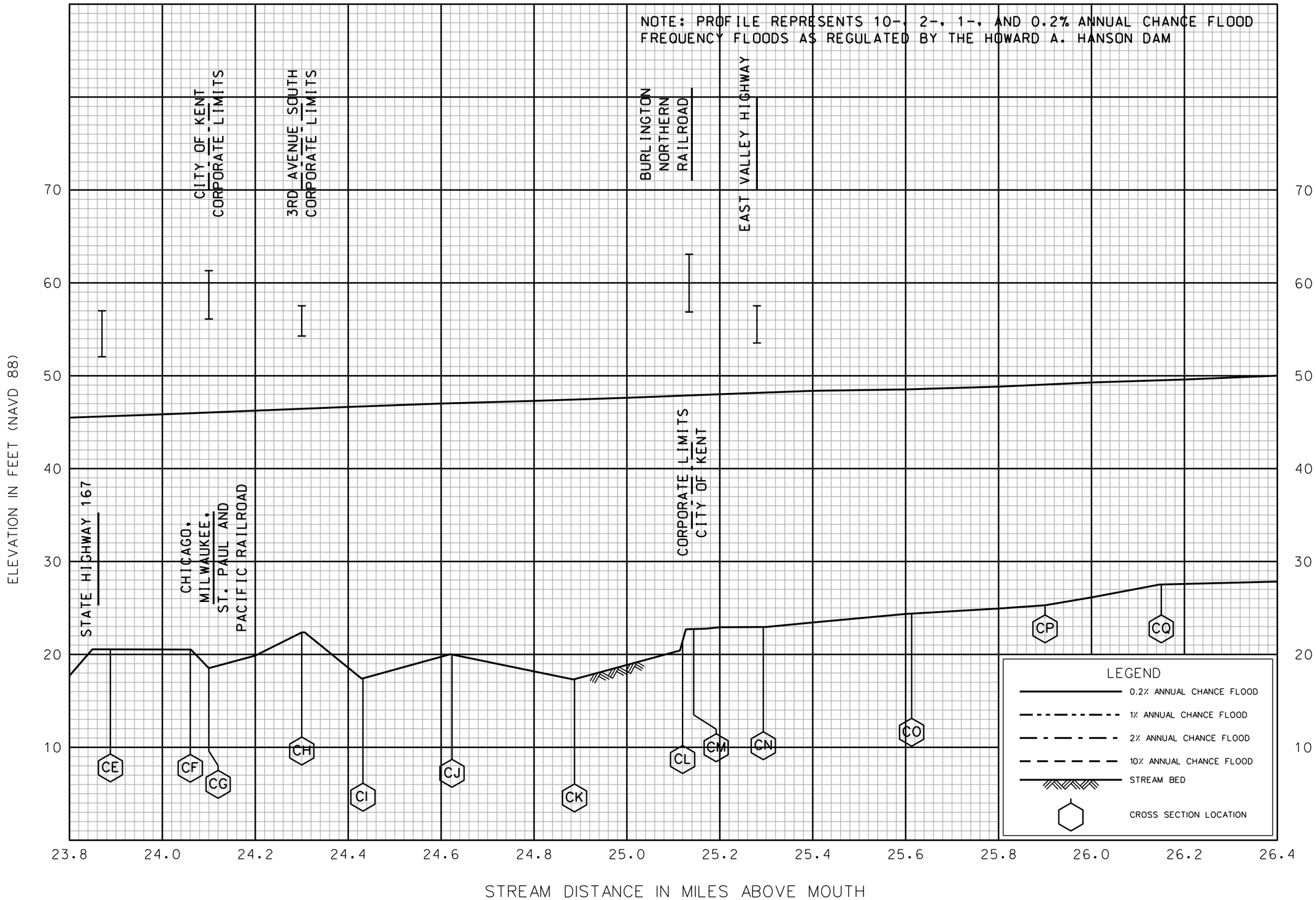

FLOOD PROFILES

GREEN RIVER (WITH LEVEES)

FEDERAL EMERGENCY MANAGEMENT AGENCY

KING COUNTY, WA

AND INCORPORATED AREAS

66P

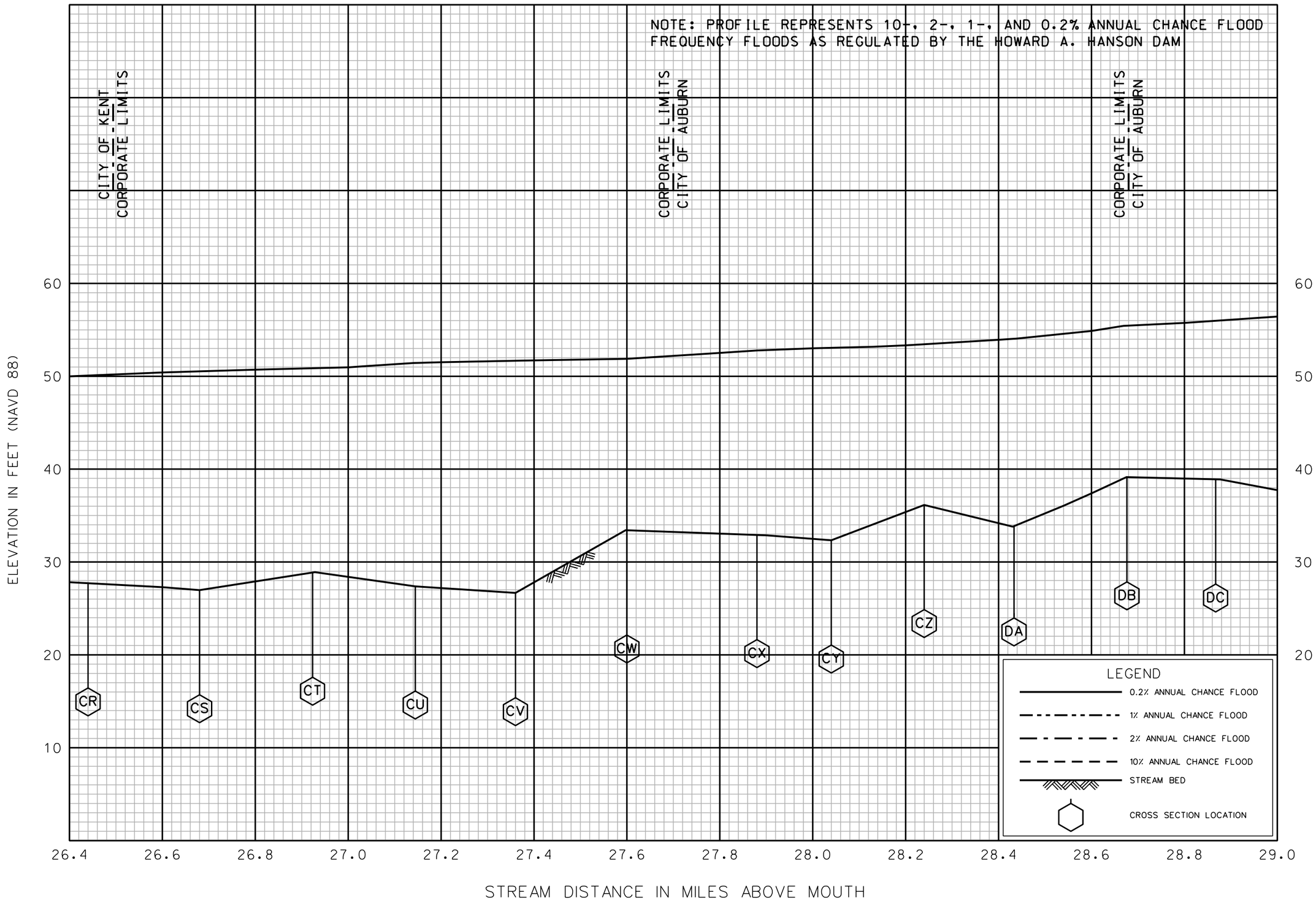

FLOOD PROFILES

GREEN RIVER (WITH LEVEES)

FEDERAL EMERGENCY MANAGEMENT AGENCY

KING COUNTY, WA

AND INCORPORATED AREAS

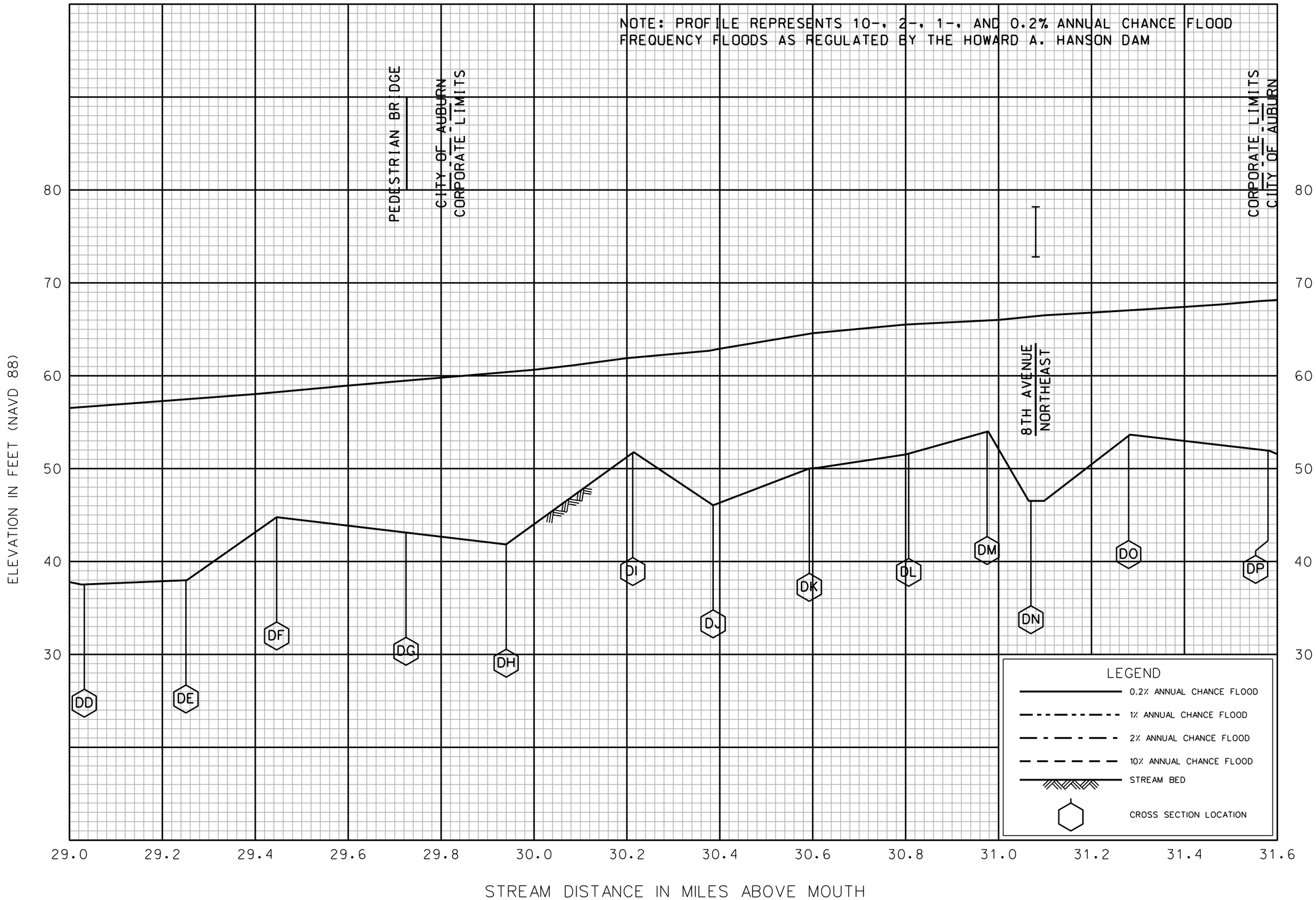

FLOOD PROFILES

GREEN RIVER (WITH LEVEES)

FEDERAL EMERGENCY MANAGEMENT AGENCY

KING COUNTY, WA

AND INCORPORATED AREAS

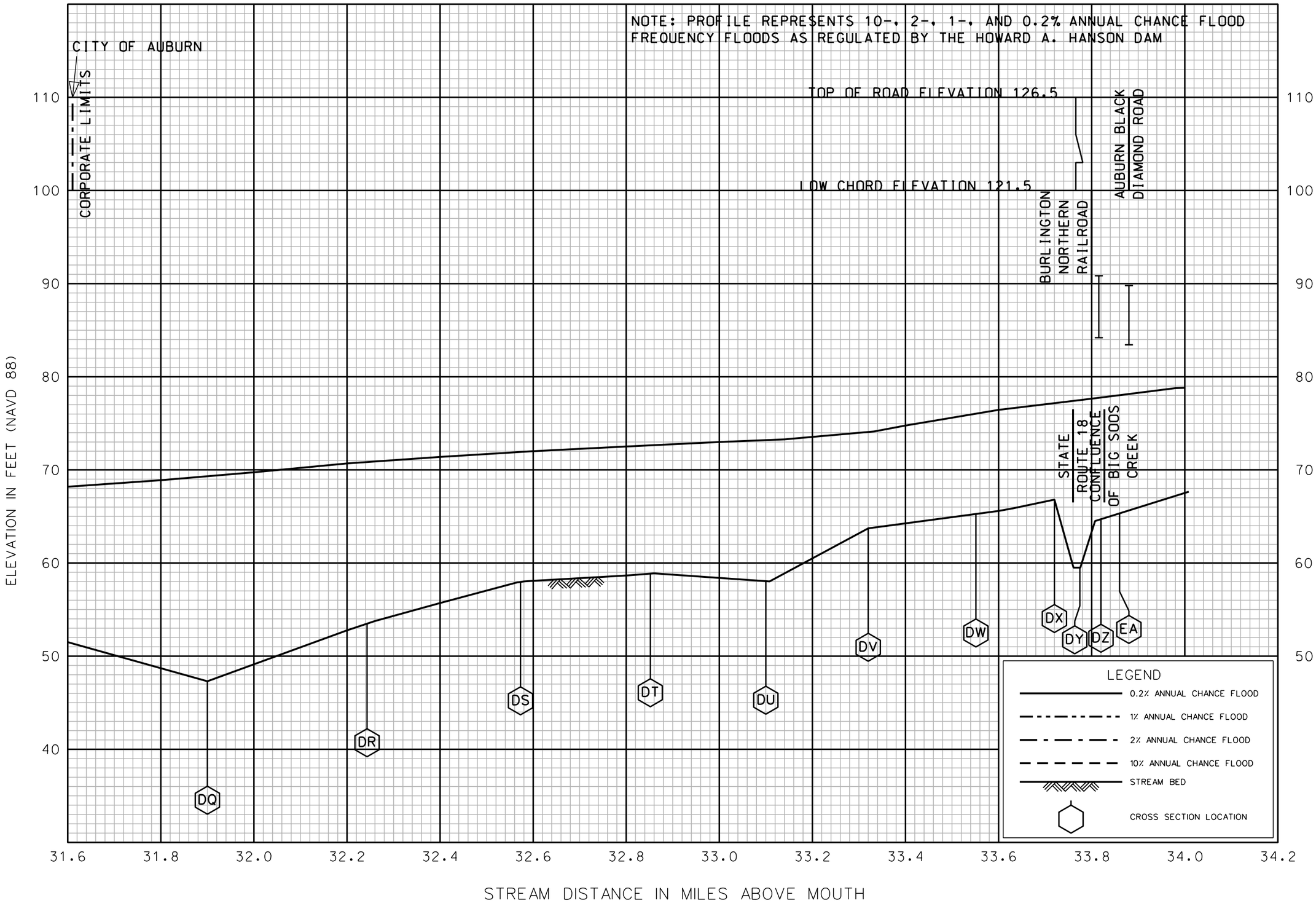

FLOOD PROFILES

GREEN RIVER (WITH LEVEES)

FEDERAL EMERGENCY MANAGEMENT AGENCY

KING COUNTY, WA

AND INCORPORATED AREAS

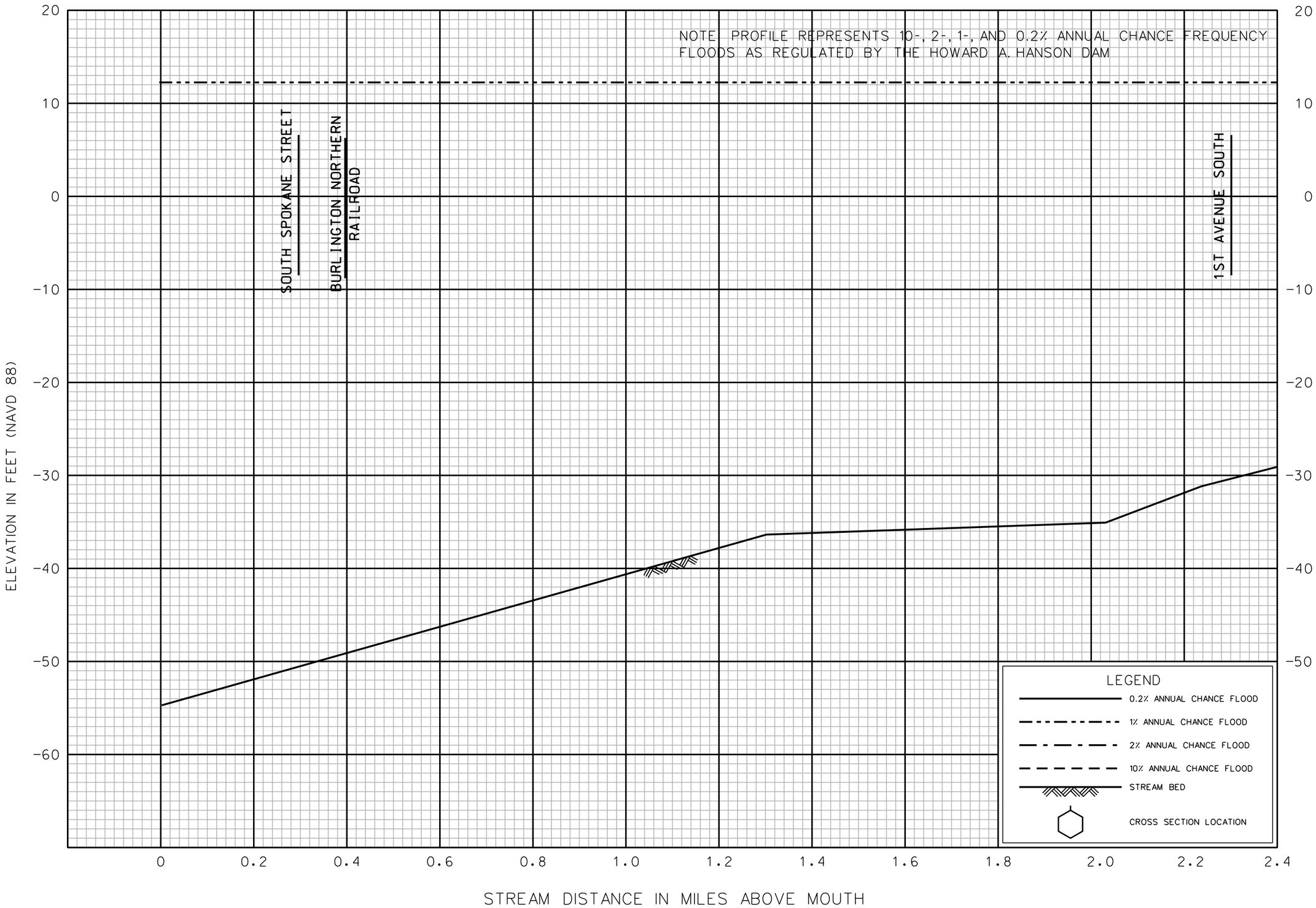

FLOOD PROFILES

GREEN RIVER (WITHOUT LEVEES)

FEDERAL EMERGENCY MANAGEMENT AGENCY

KING COUNTY, WA

AND INCORPORATED AREAS

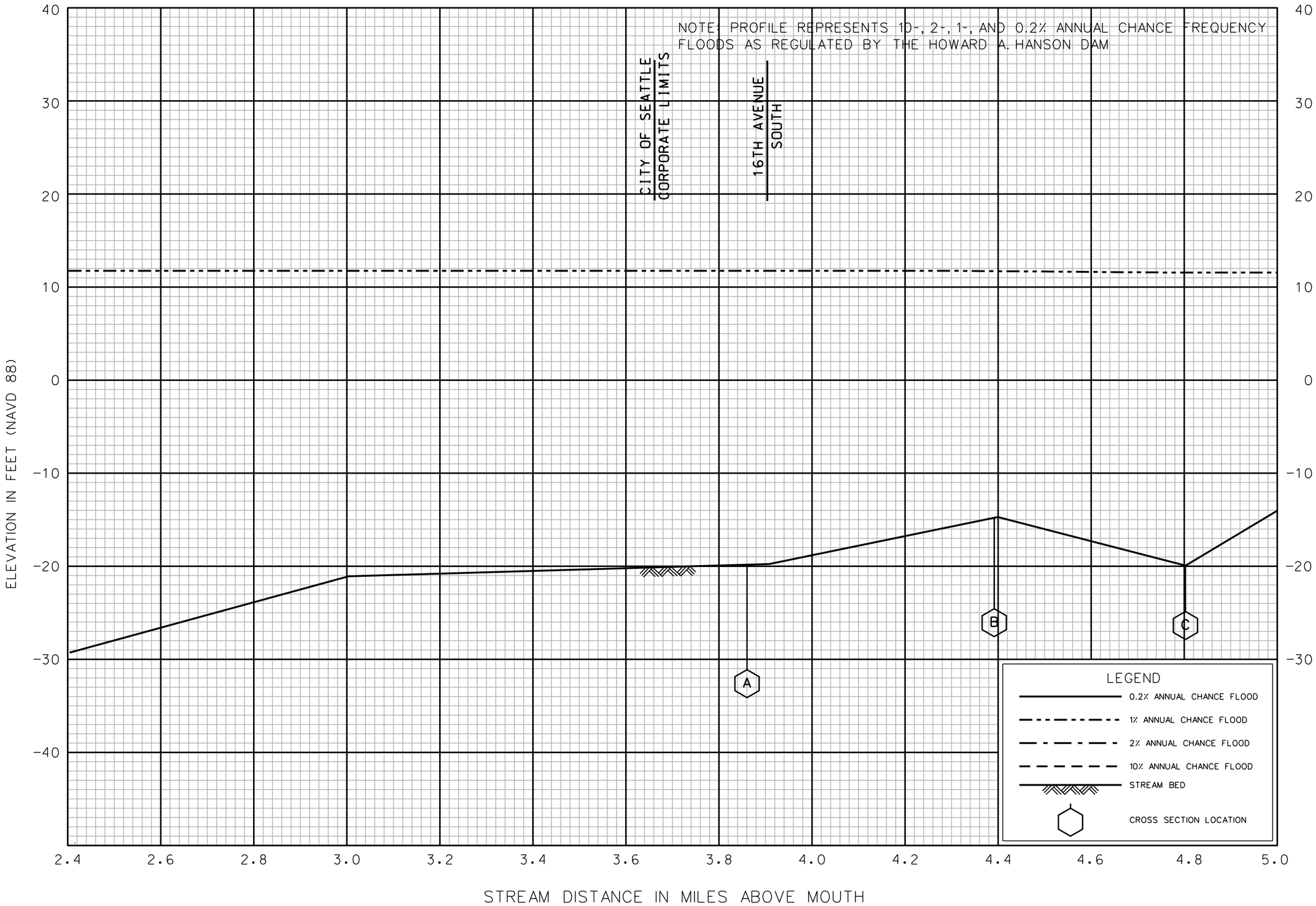

FLOOD PROFILES

GREEN RIVER (WITHOUT LEVEES)

FEDERAL EMERGENCY MANAGEMENT AGENCY

KING COUNTY, WA

AND INCORPORATED AREAS

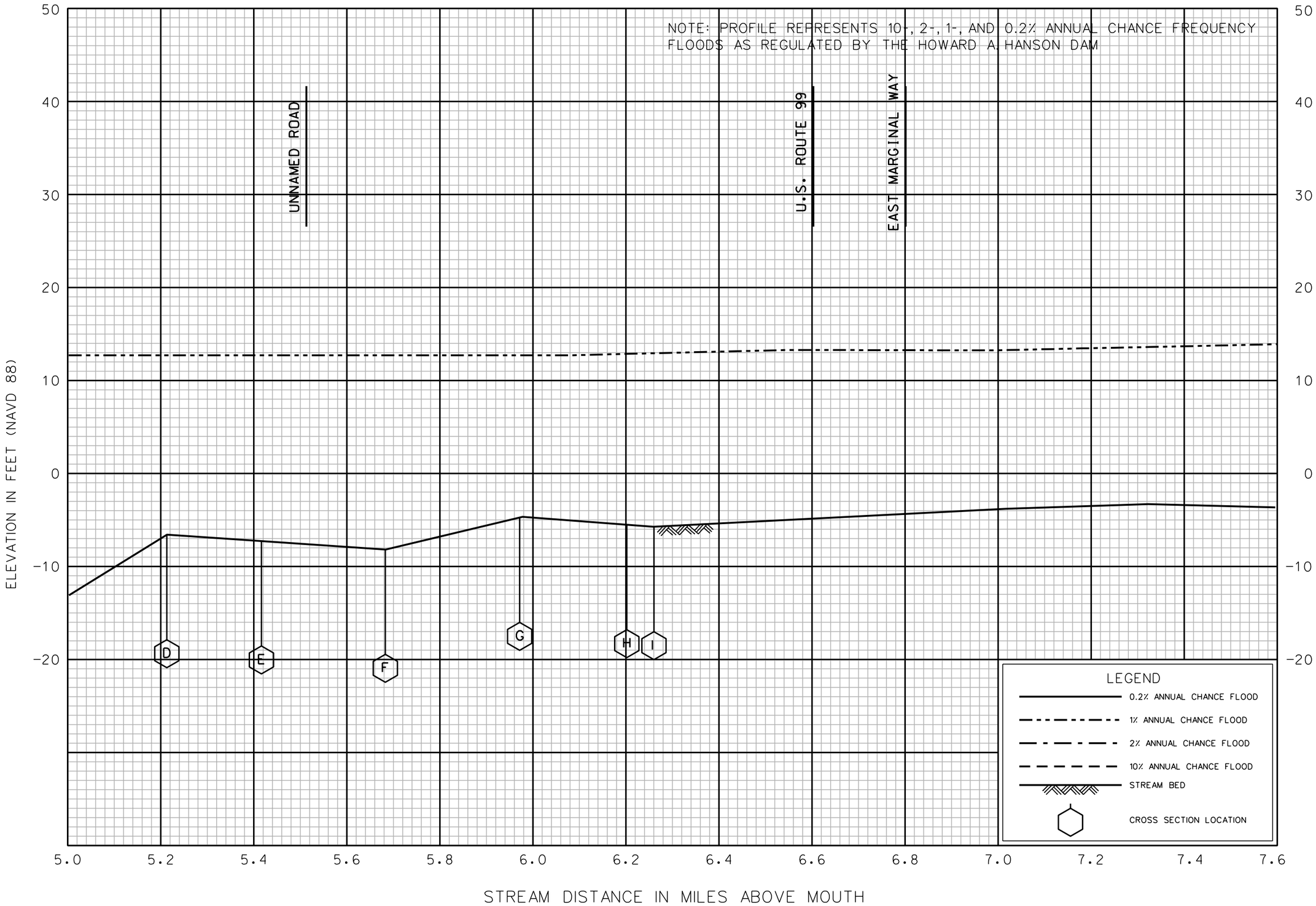

FLOOD PROFILES

GREEN RIVER (WITHOUT LEVEES)

FEDERAL EMERGENCY MANAGEMENT AGENCY

KING COUNTY, WA

AND INCORPORATED AREAS

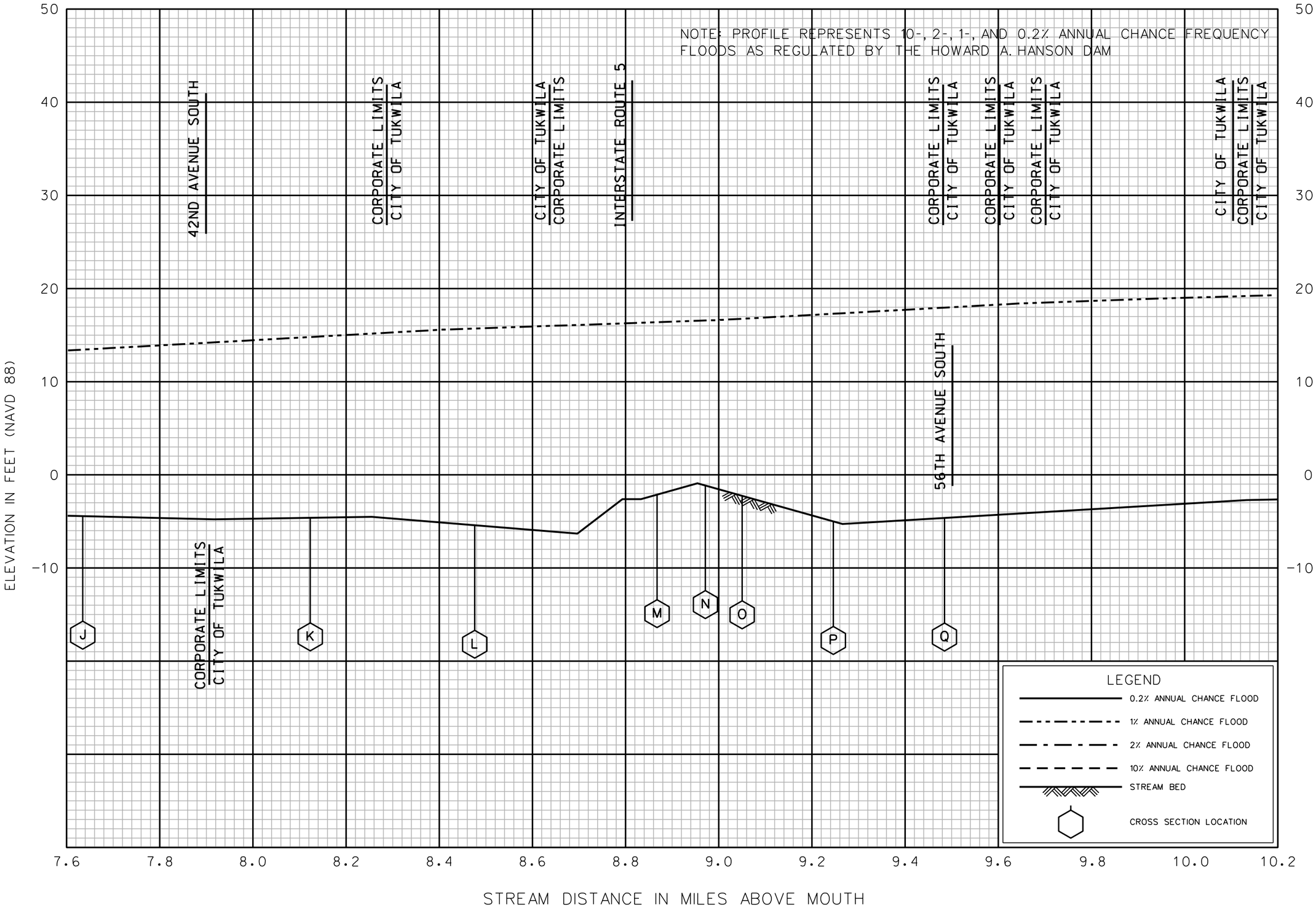

FLOOD PROFILES

GREEN RIVER (WITHOUT LEVEES)

FEDERAL EMERGENCY MANAGEMENT AGENCY

KING COUNTY, WASHINGTON

AND INCORPORATED AREAS

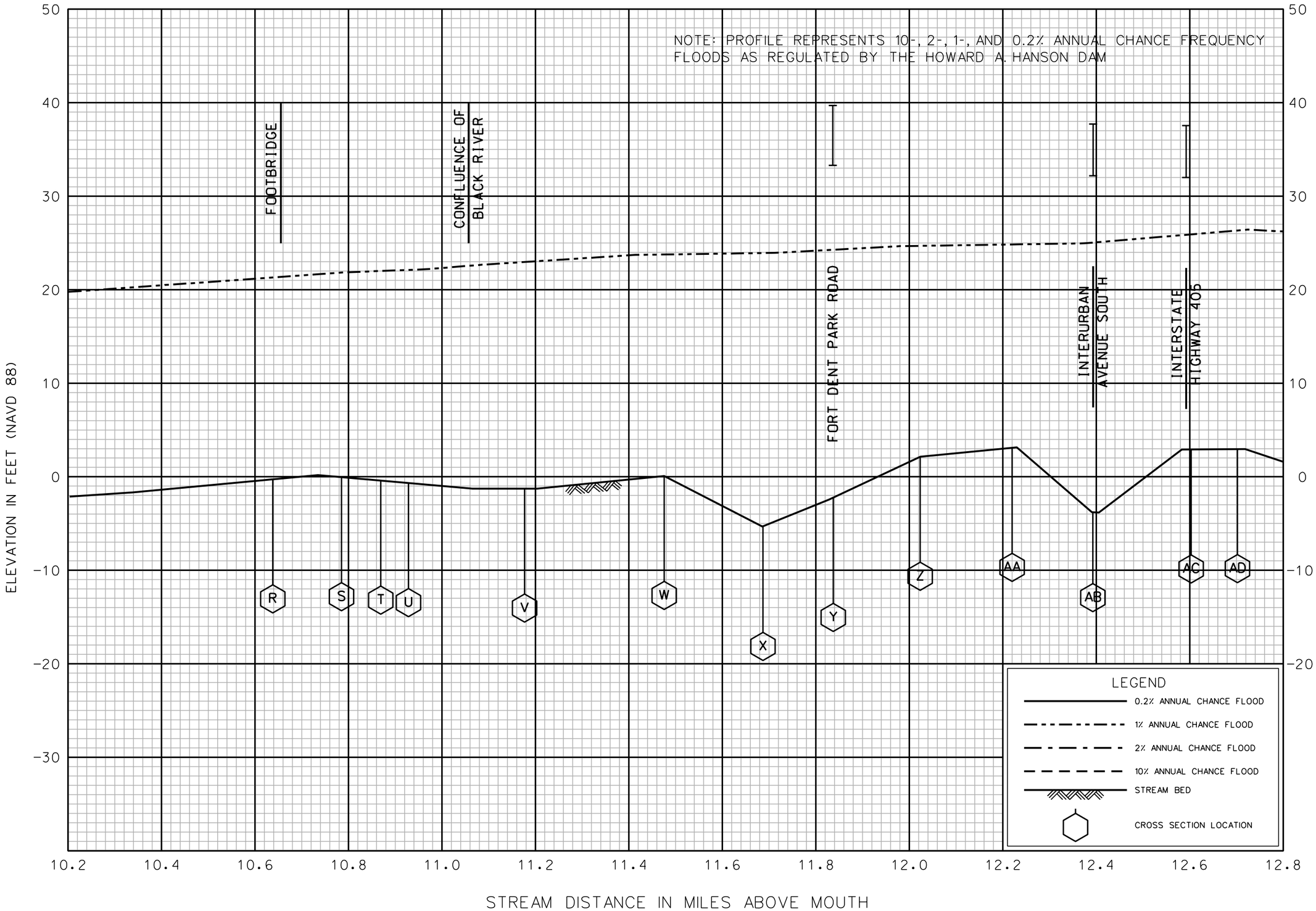

FLOOD PROFILES

GREEN RIVER (WITHOUT LEVEES)

FEDERAL EMERGENCY MANAGEMENT AGENCY

KING COUNTY, WA

AND INCORPORATED AREAS

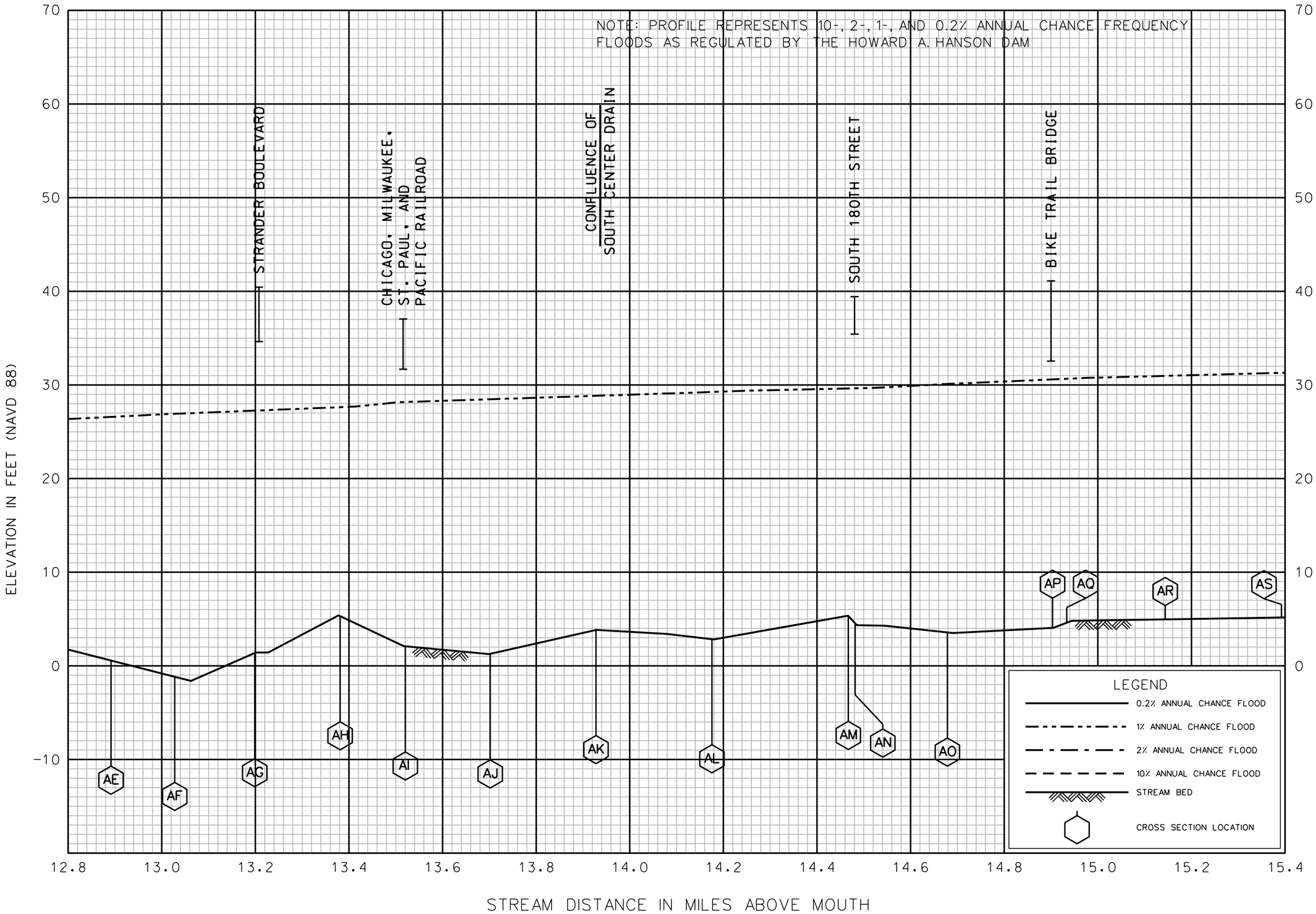

FLOOD PROFILES

GREEN RIVER (WITHOUT LEVEES)

FEDERAL EMERGENCY MANAGEMENT AGENCY

KING COUNTY, WA

AND INCORPORATED AREAS

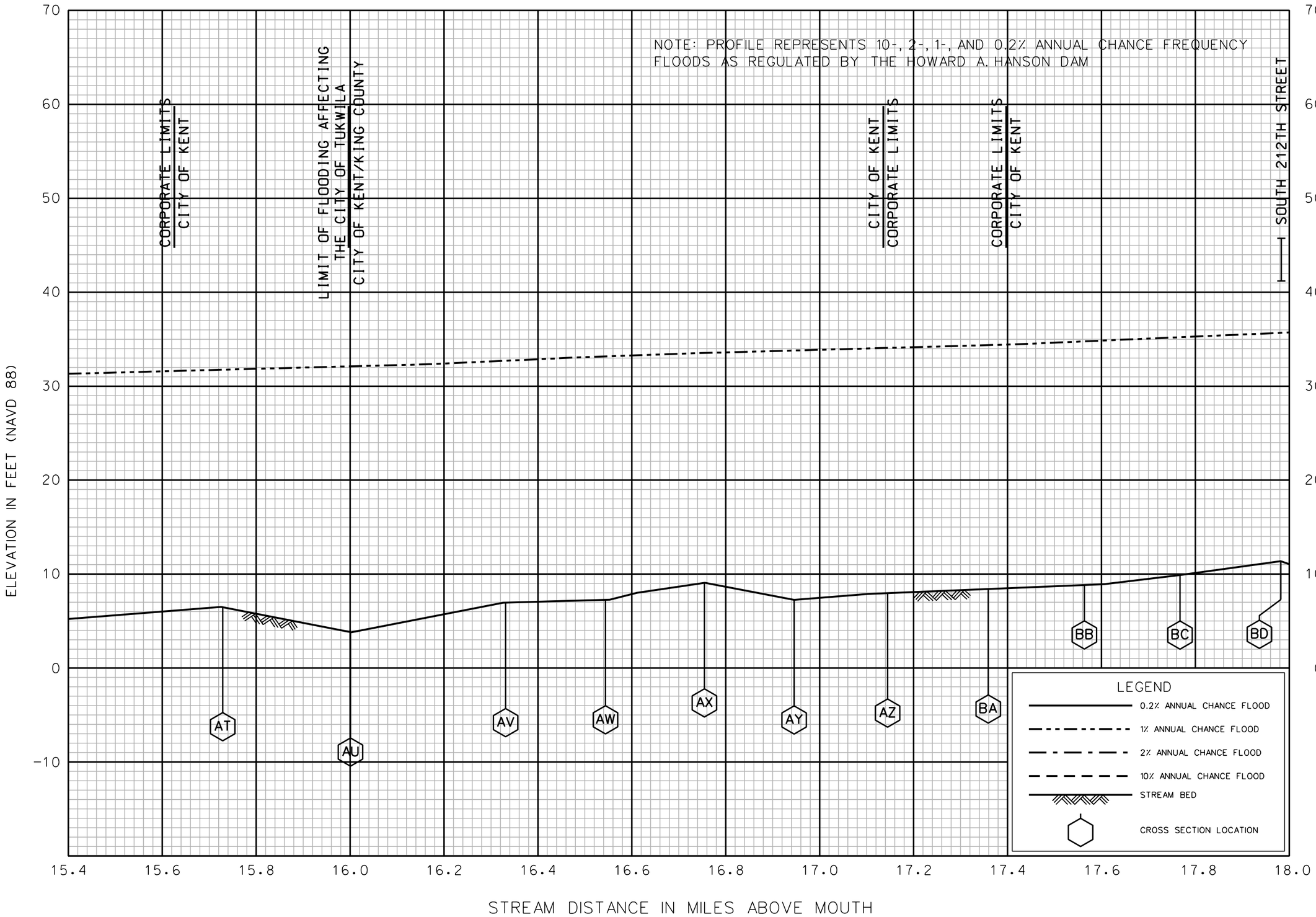

FLOOD PROFILES

GREEN RIVER (WITHOUT LEVEES)

FEDERAL EMERGENCY MANAGEMENT AGENCY

KING COUNTY, WA

AND INCORPORATED AREAS

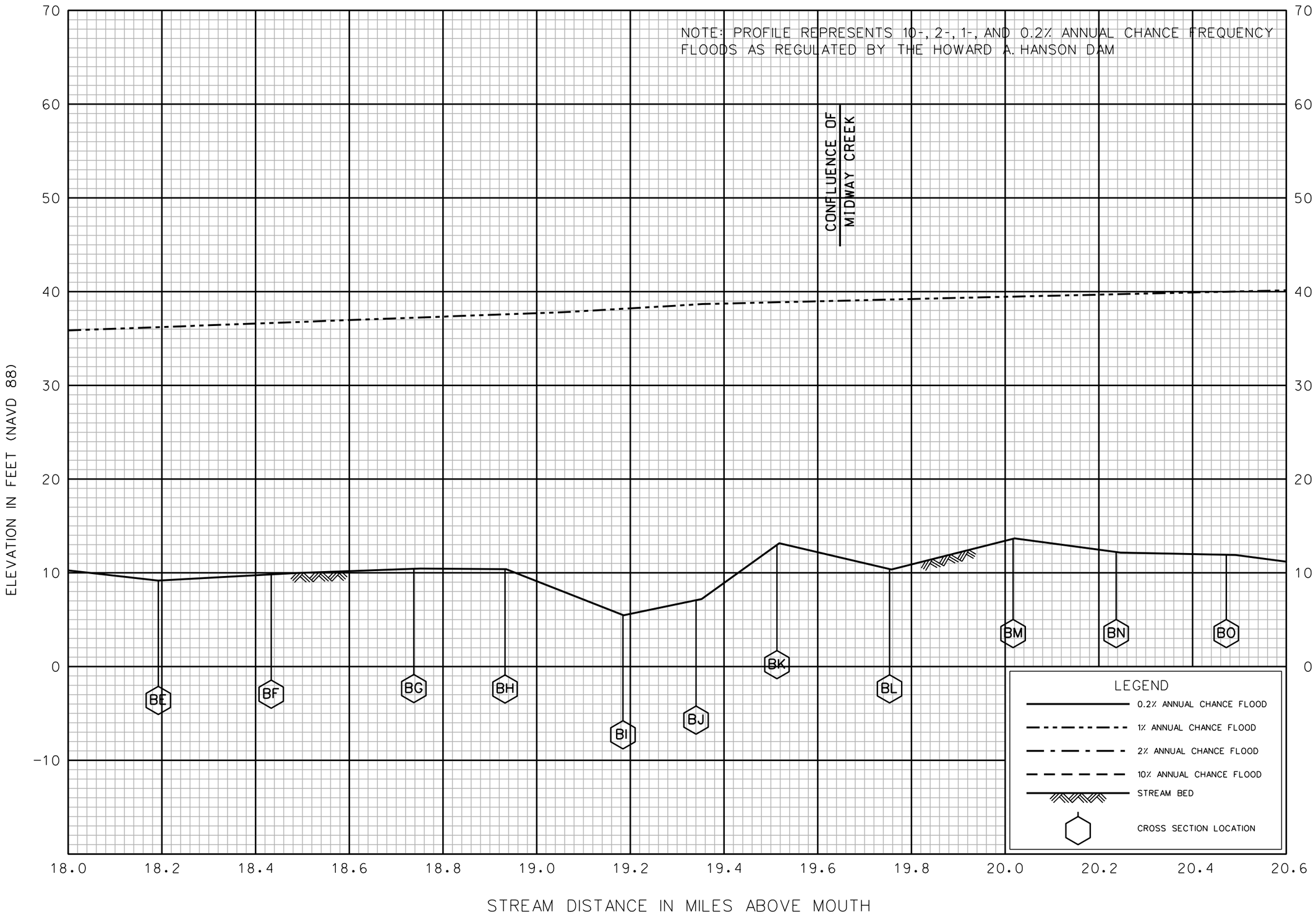

FLOOD PROFILES

GREEN RIVER (WITHOUT LEVEES)

FEDERAL EMERGENCY MANAGEMENT AGENCY

KING COUNTY, WA

AND INCORPORATED AREAS

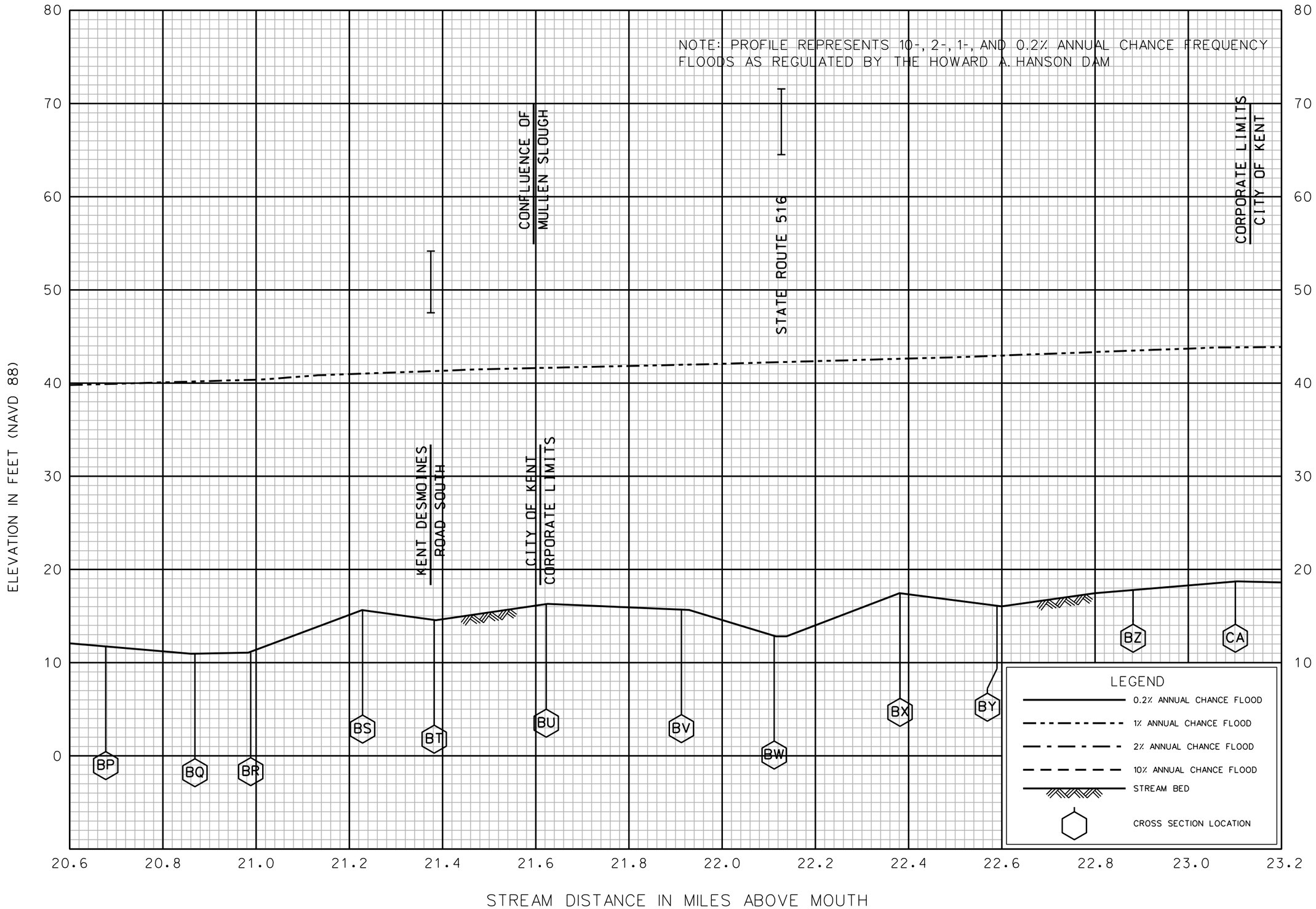

FLOOD PROFILES

GREEN RIVER (WITHOUT LEVEES)

FEDERAL EMERGENCY MANAGEMENT AGENCY

KING COUNTY, WA

AND INCORPORATED AREAS

78P

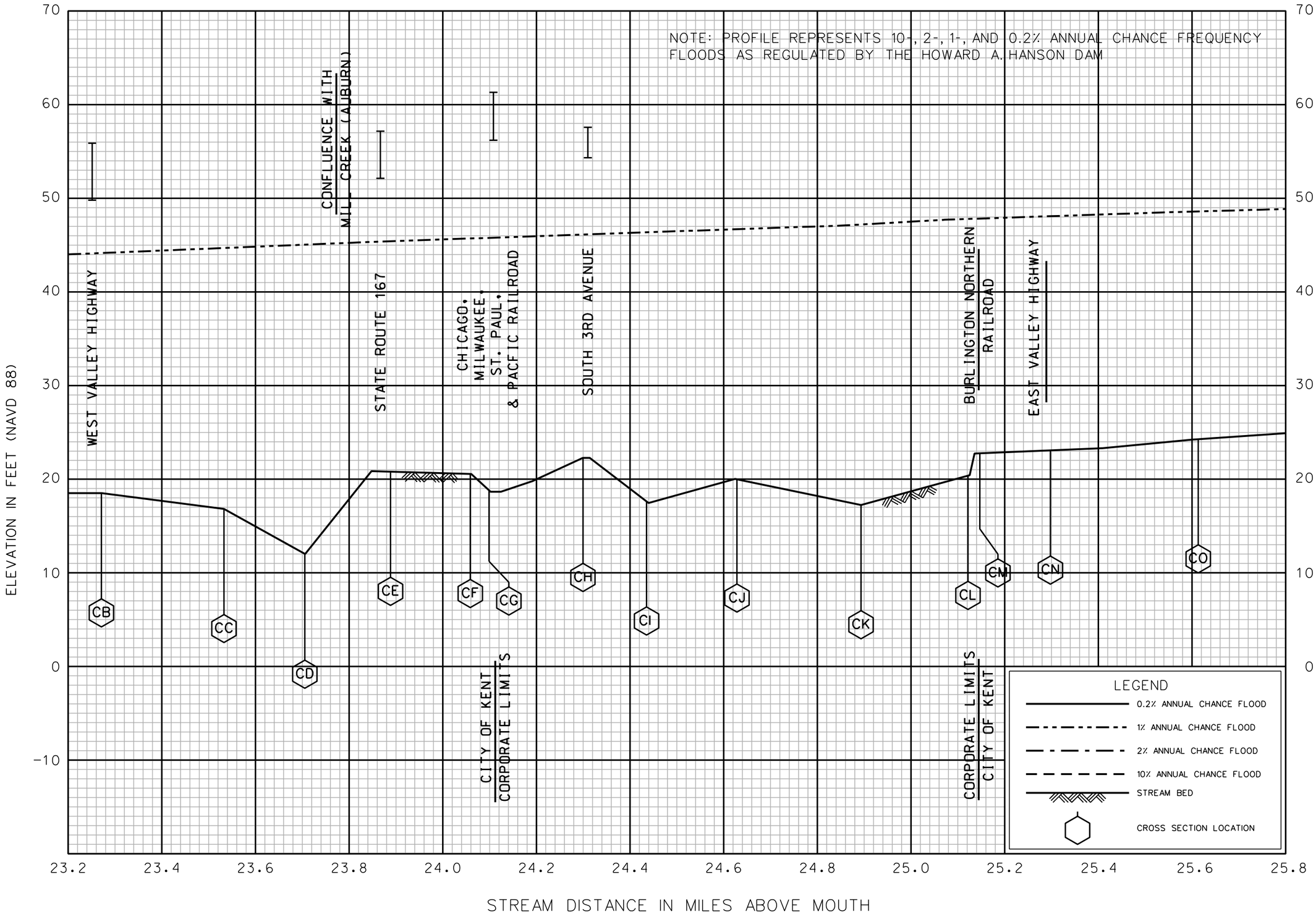

FLOOD PROFILES

GREEN RIVER (WITHOUT LEVEES)

FEDERAL EMERGENCY MANAGEMENT AGENCY

KING COUNTY, WA

AND INCORPORATED AREAS

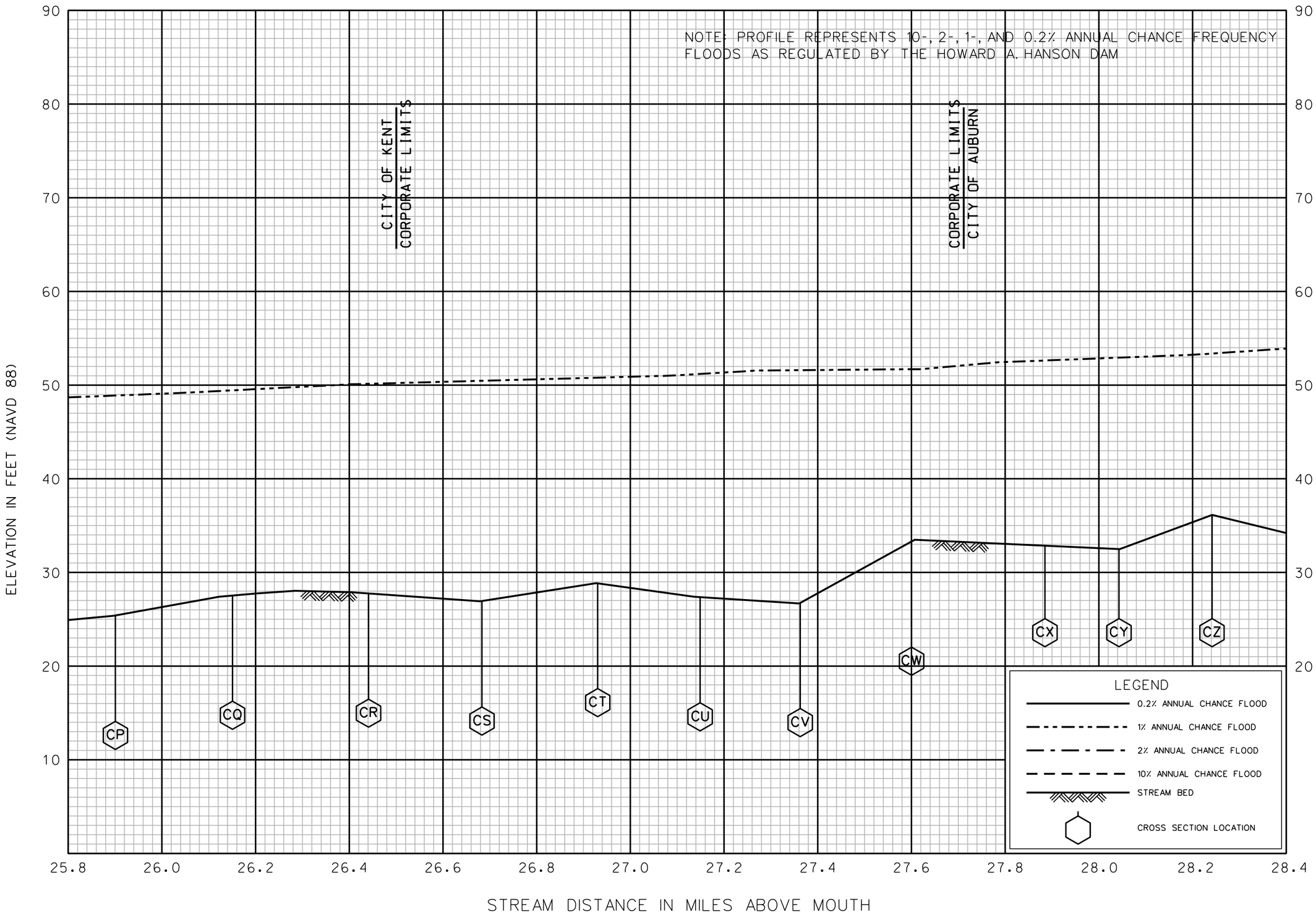

FLOOD PROFILES

GREEN RIVER (WITHOUT LEVEES)

FEDERAL EMERGENCY MANAGEMENT AGENCY

KING COUNTY, WA

AND INCORPORATED AREAS

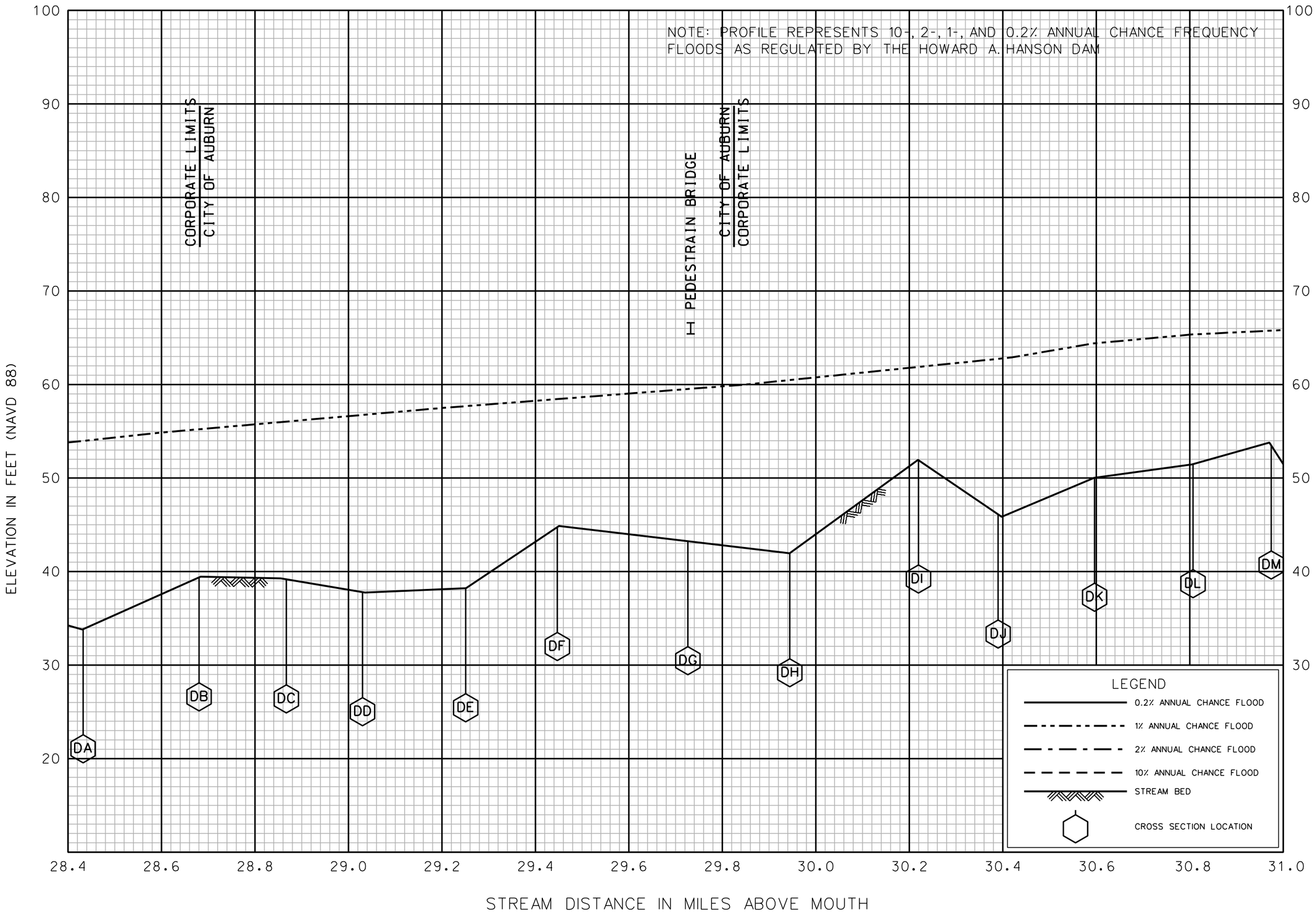

FLOOD PROFILES

GREEN RIVER (WITHOUT LEVEES)

FEDERAL EMERGENCY MANAGEMENT AGENCY

KING COUNTY, WA

AND INCORPORATED AREAS

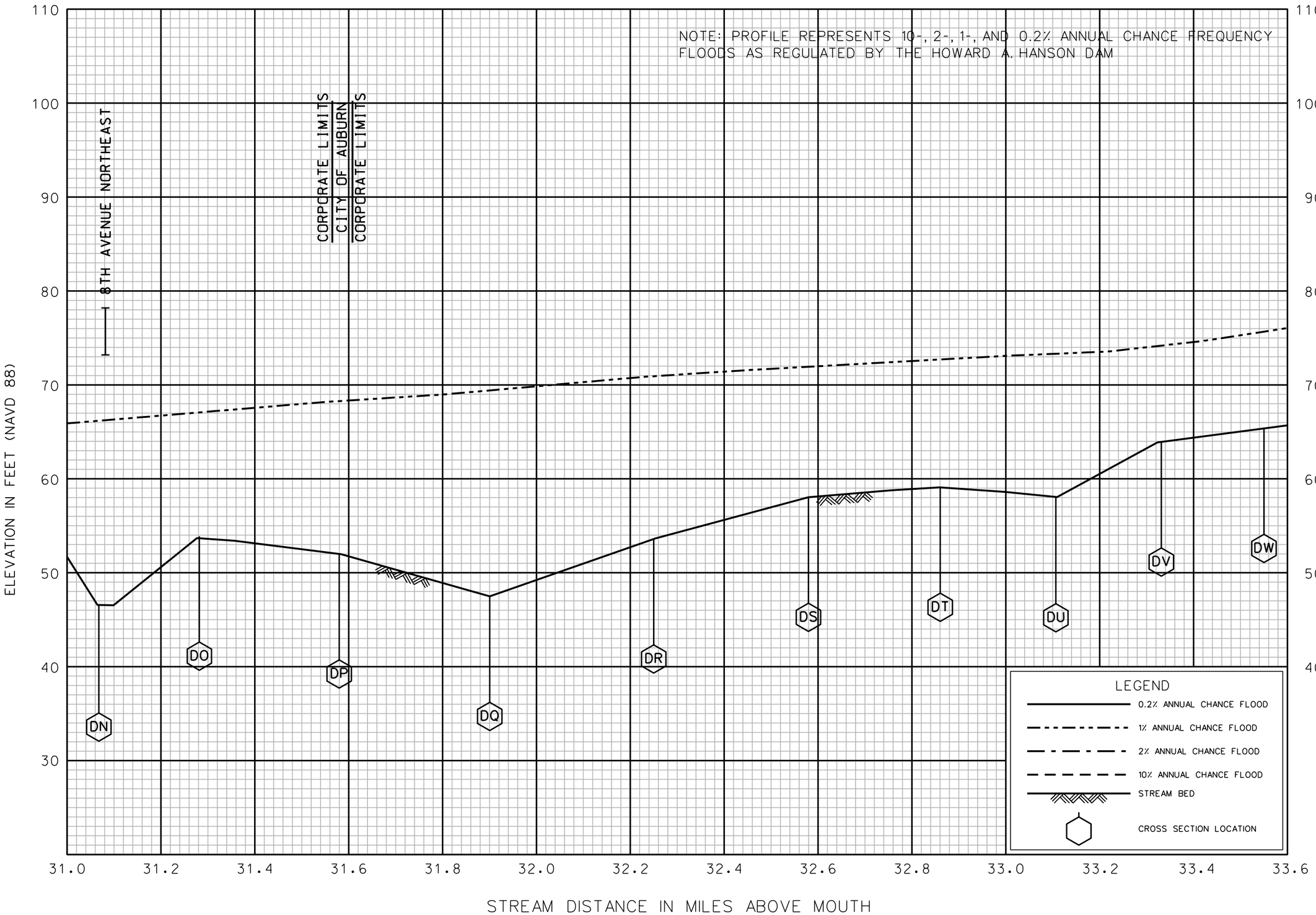

FLOOD PROFILES

GREEN RIVER (WITHOUT LEVEES)

FEDERAL EMERGENCY MANAGEMENT AGENCY

KING COUNTY, WA

AND INCORPORATED AREAS

82P

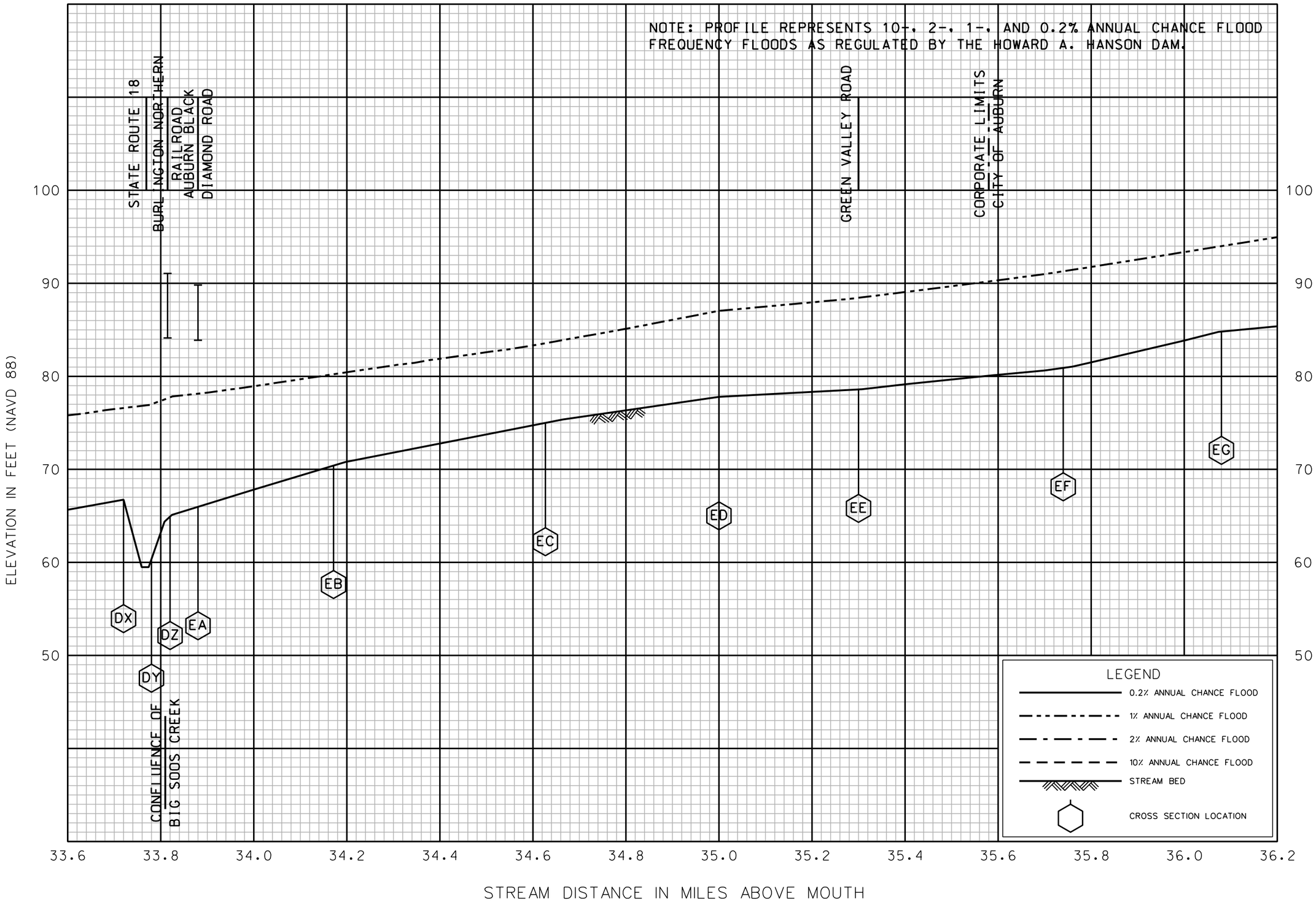

FLOOD PROFILES

GREEN RIVER (WITHOUT LEVEES)

FEDERAL EMERGENCY MANAGEMENT AGENCY

KING COUNTY, WA

AND INCORPORATED AREAS

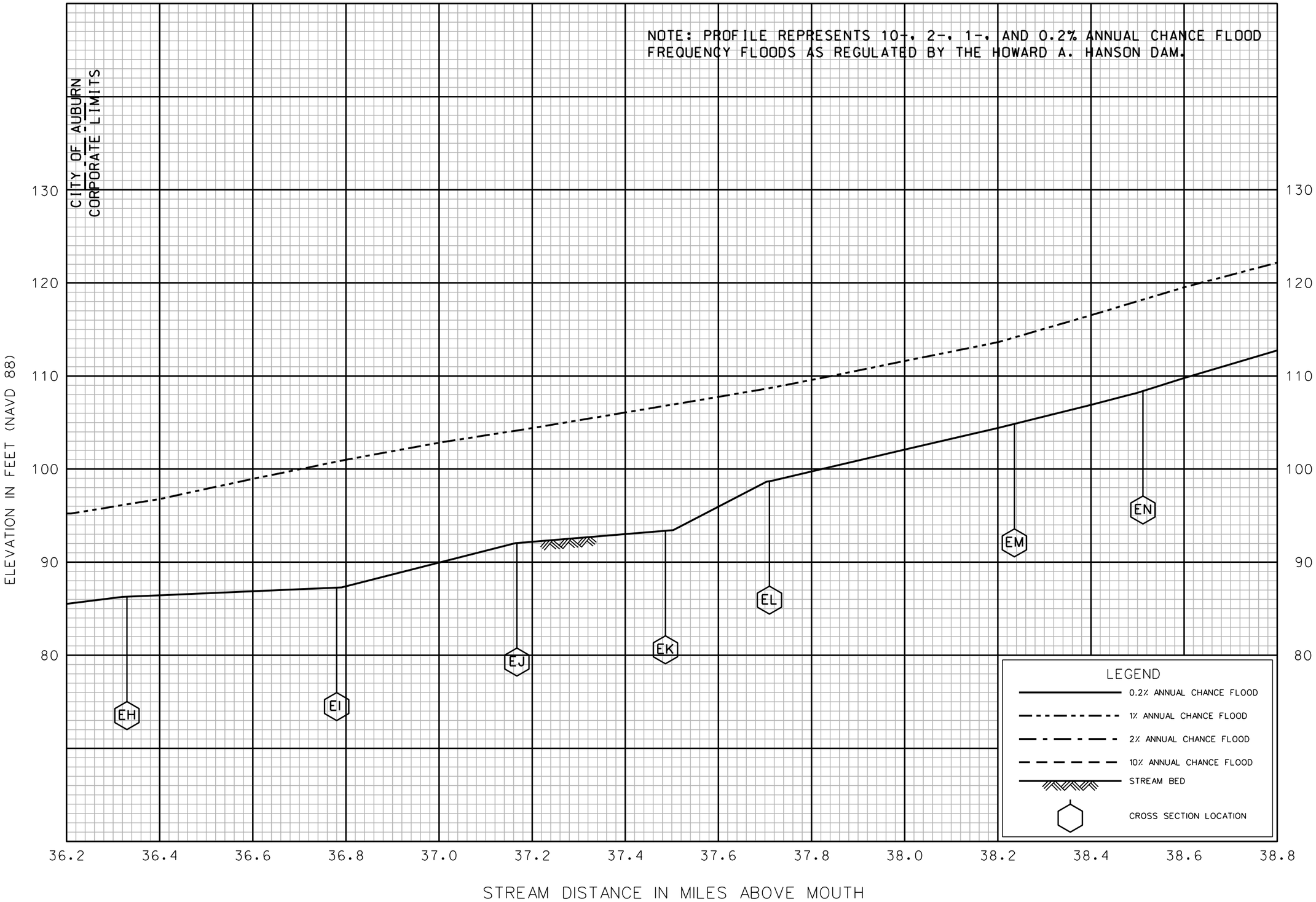

FLOOD PROFILES

GREEN RIVER (WITHOUT LEVEES)

FEDERAL EMERGENCY MANAGEMENT AGENCY

KING COUNTY, WA

AND INCORPORATED AREAS

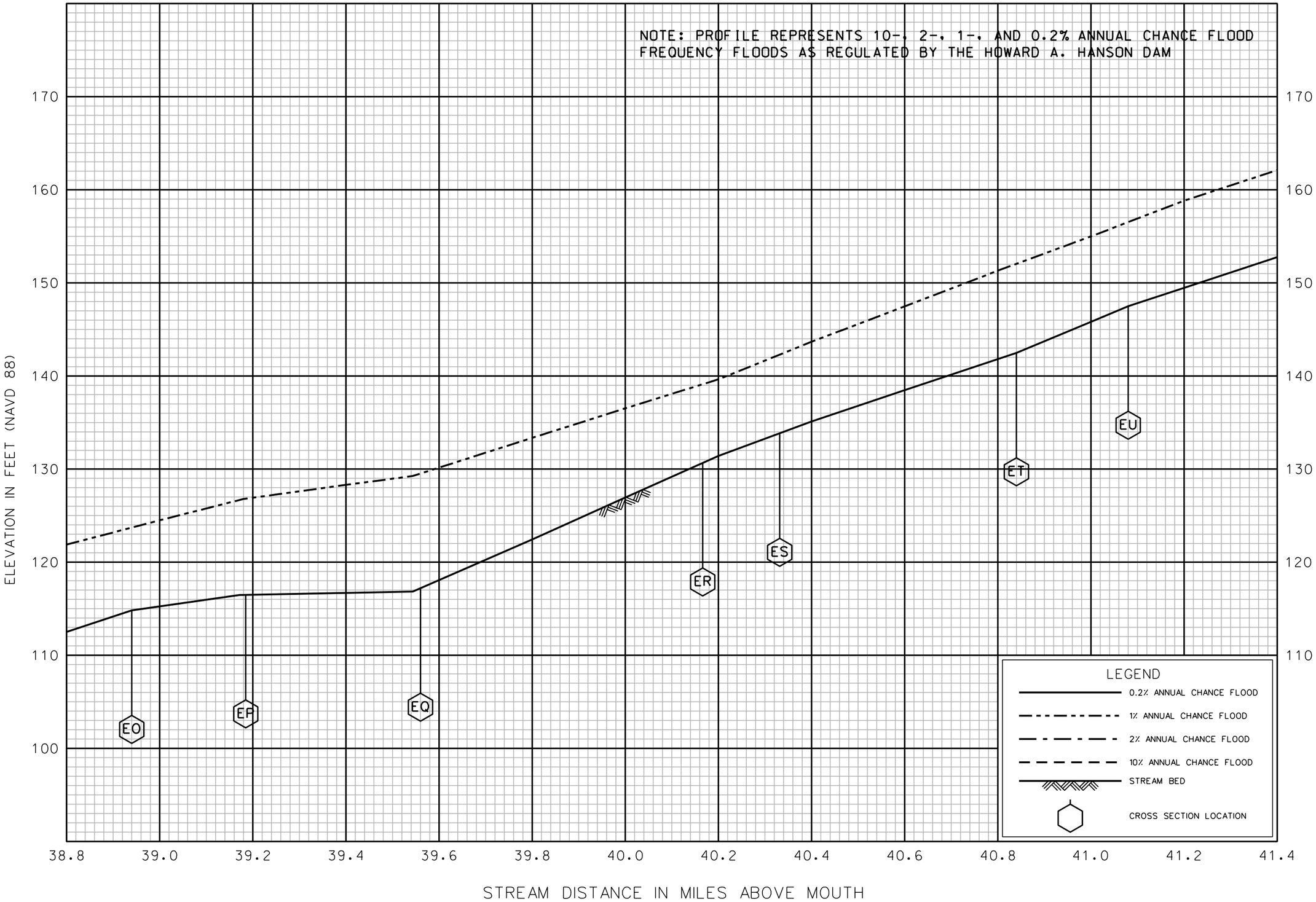

FLOOD PROFILES

GREEN RIVER (WITHOUT LEVEES)

FEDERAL EMERGENCY MANAGEMENT AGENCY

KING COUNTY, WA

AND INCORPORATED AREAS

85P

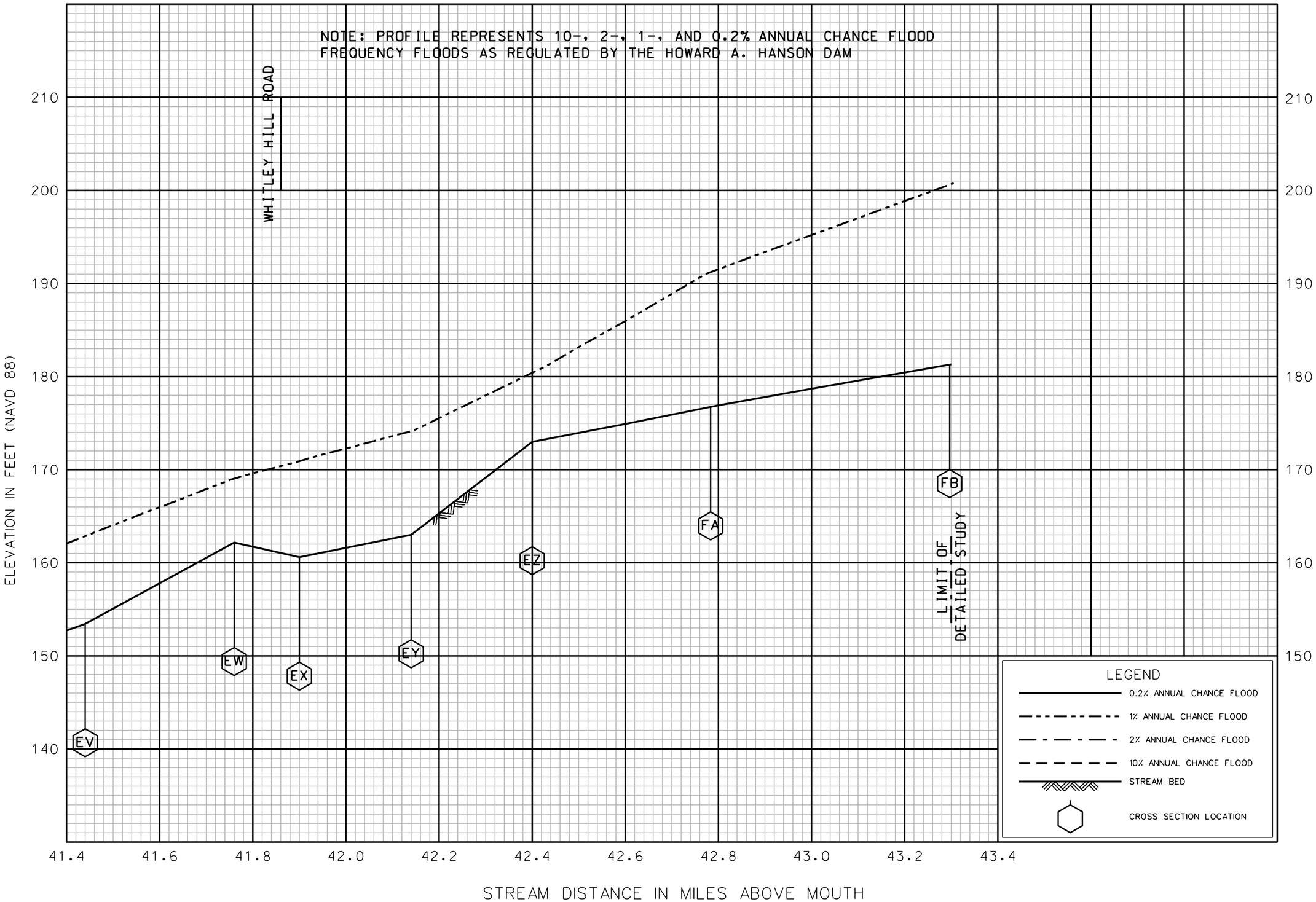

FLOOD PROFILES

GREEN RIVER (WITHOUT LEVEES)

FEDERAL EMERGENCY MANAGEMENT AGENCY

KING COUNTY, WA

AND INCORPORATED AREAS

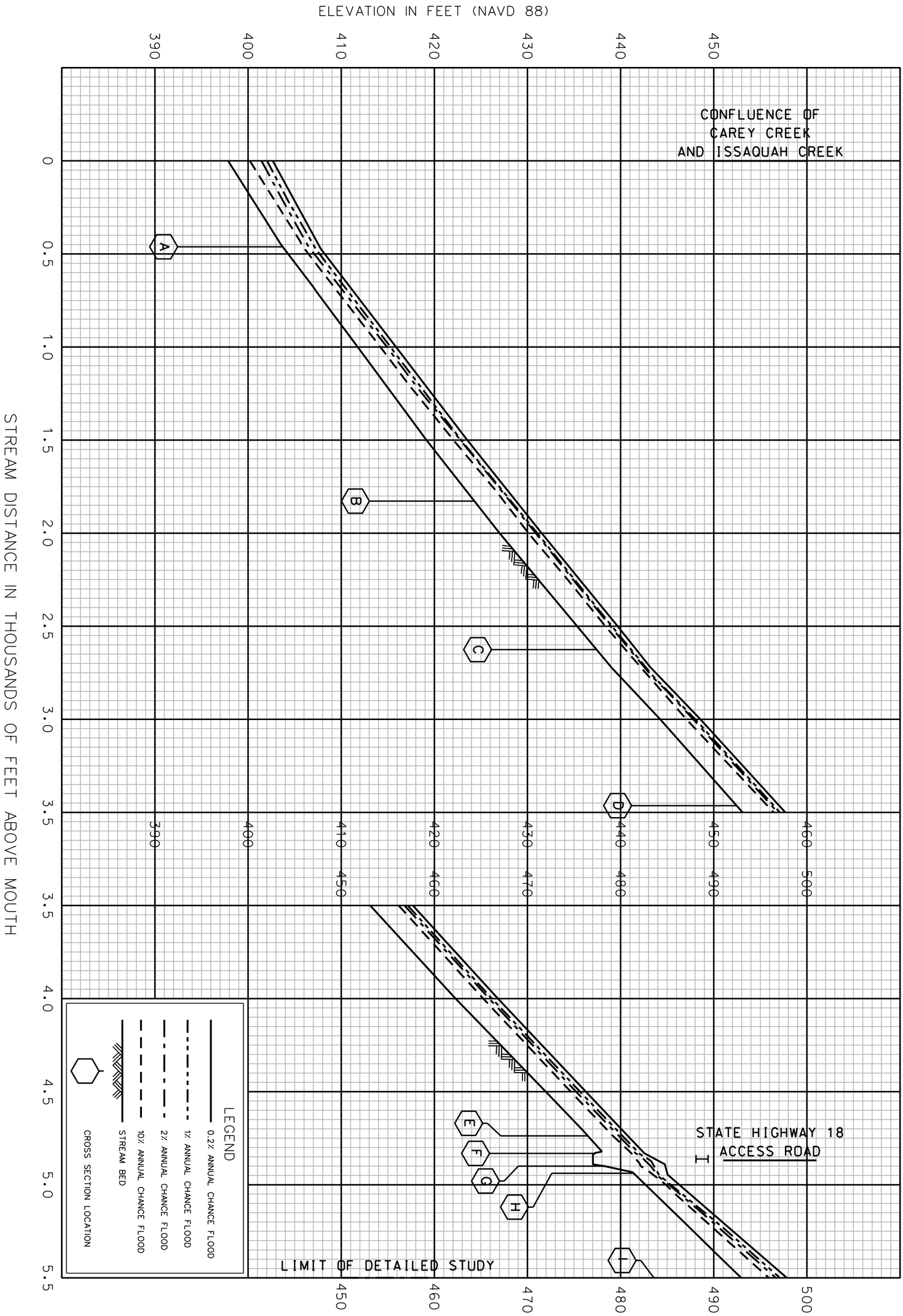

87P

FEDERAL EMERGENCY MANAGEMENT AGENCY

KING COUNTY, WA

AND INCORPORATED AREAS

FLOOD PROFILES

HOLDER CREEK

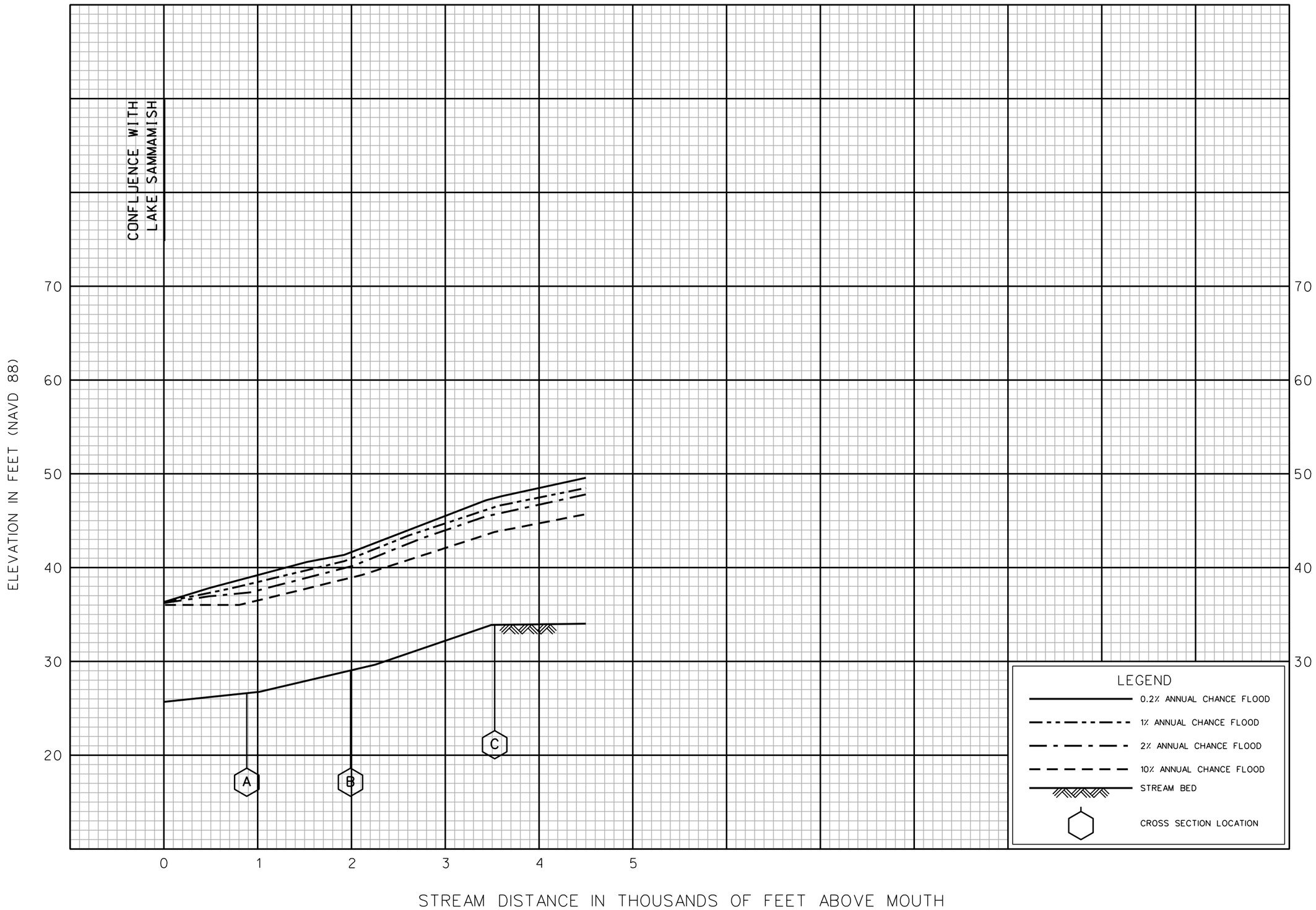

FLOOD PROFILES

ISSAQUAH CREEK

FEDERAL EMERGENCY MANAGEMENT AGENCY

KING COUNTY, WA
AND INCORPORATED AREAS

88P

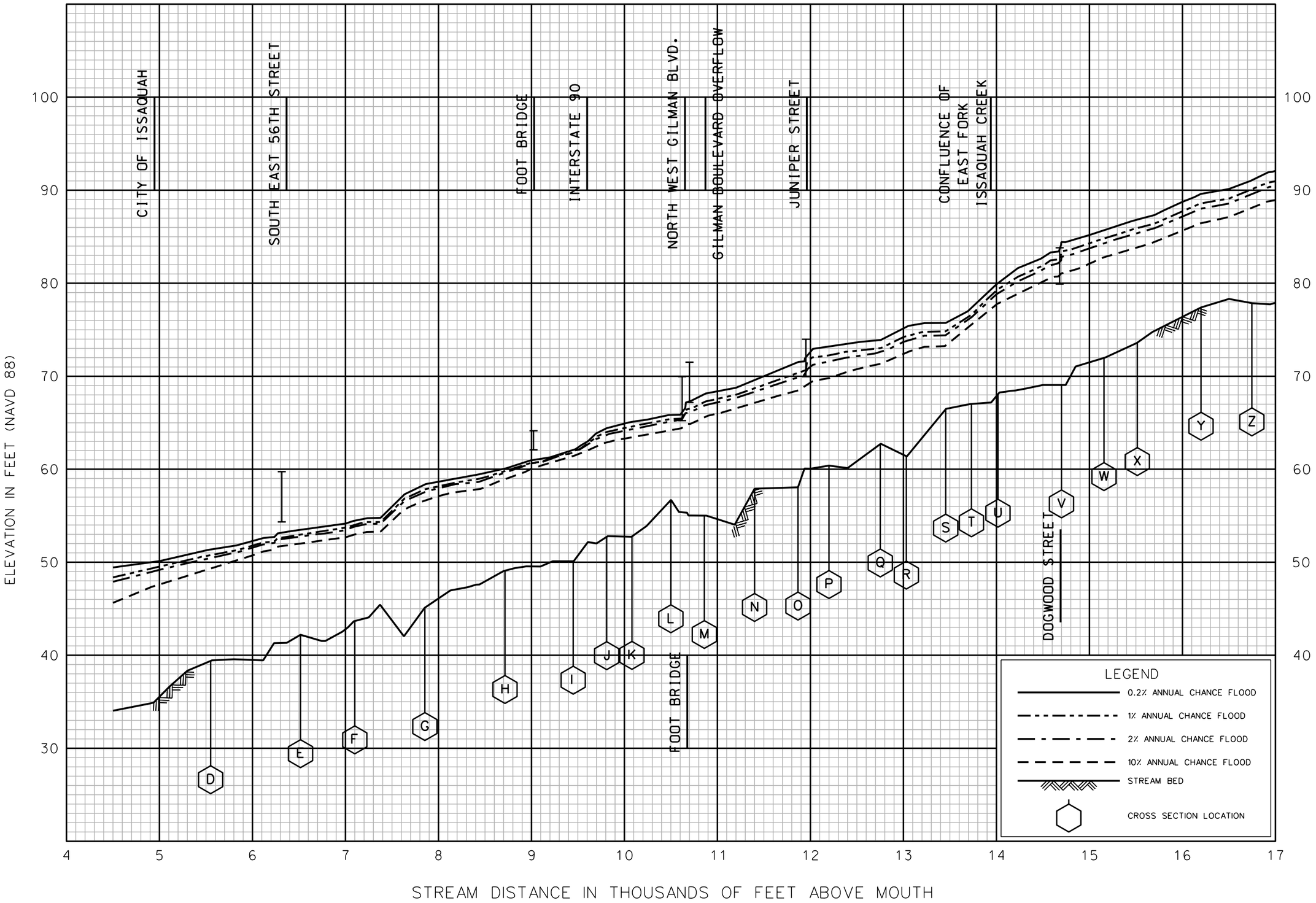

FLOOD PROFILES

ISSAQUAH CREEK

FEDERAL EMERGENCY MANAGEMENT AGENCY

KING COUNTY, WA

AND INCORPORATED AREAS

89P

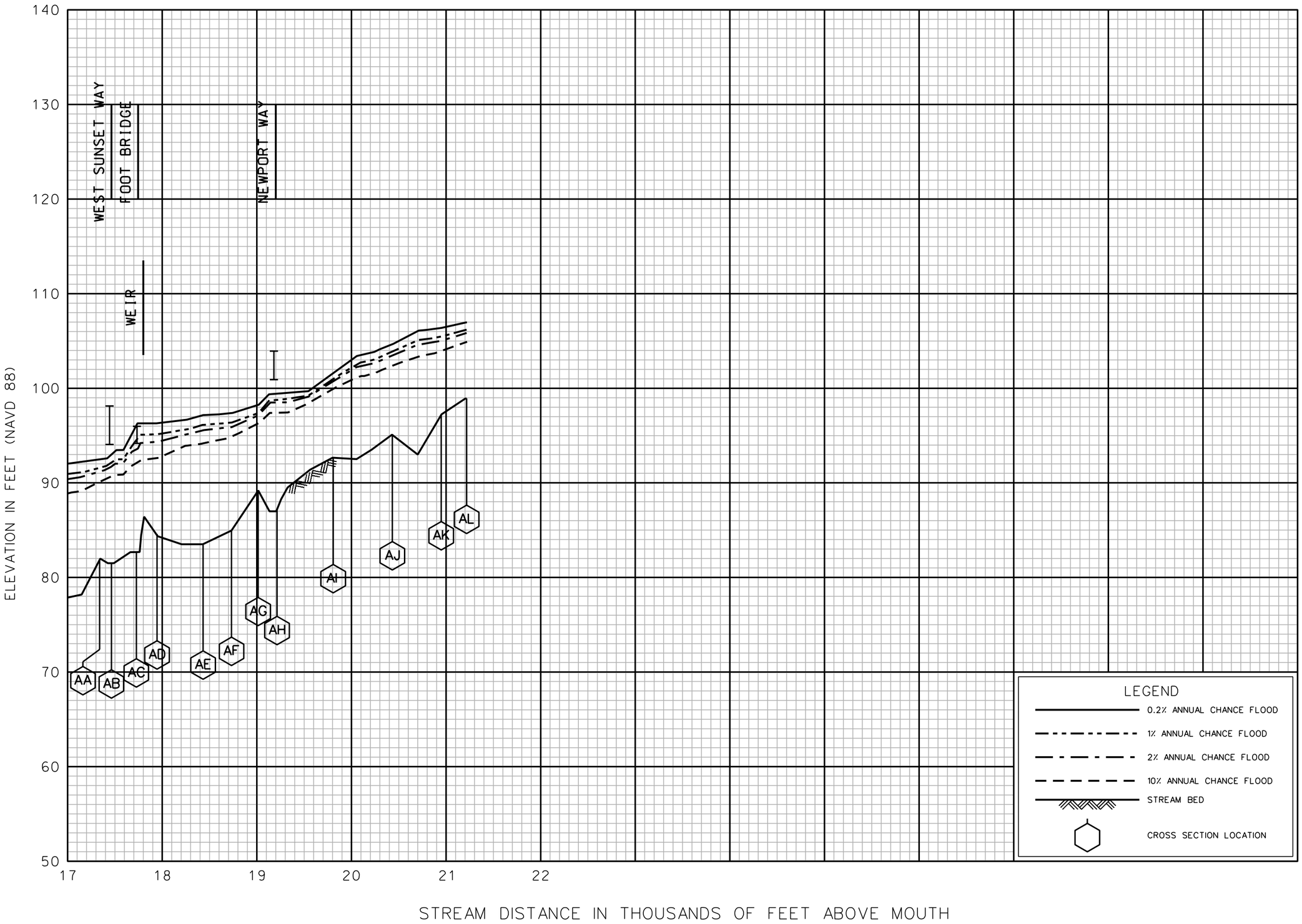

FLOOD PROFILES

ISSAQUAH CREEK

FEDERAL EMERGENCY MANAGEMENT AGENCY

KING COUNTY, WA

AND INCORPORATED AREAS

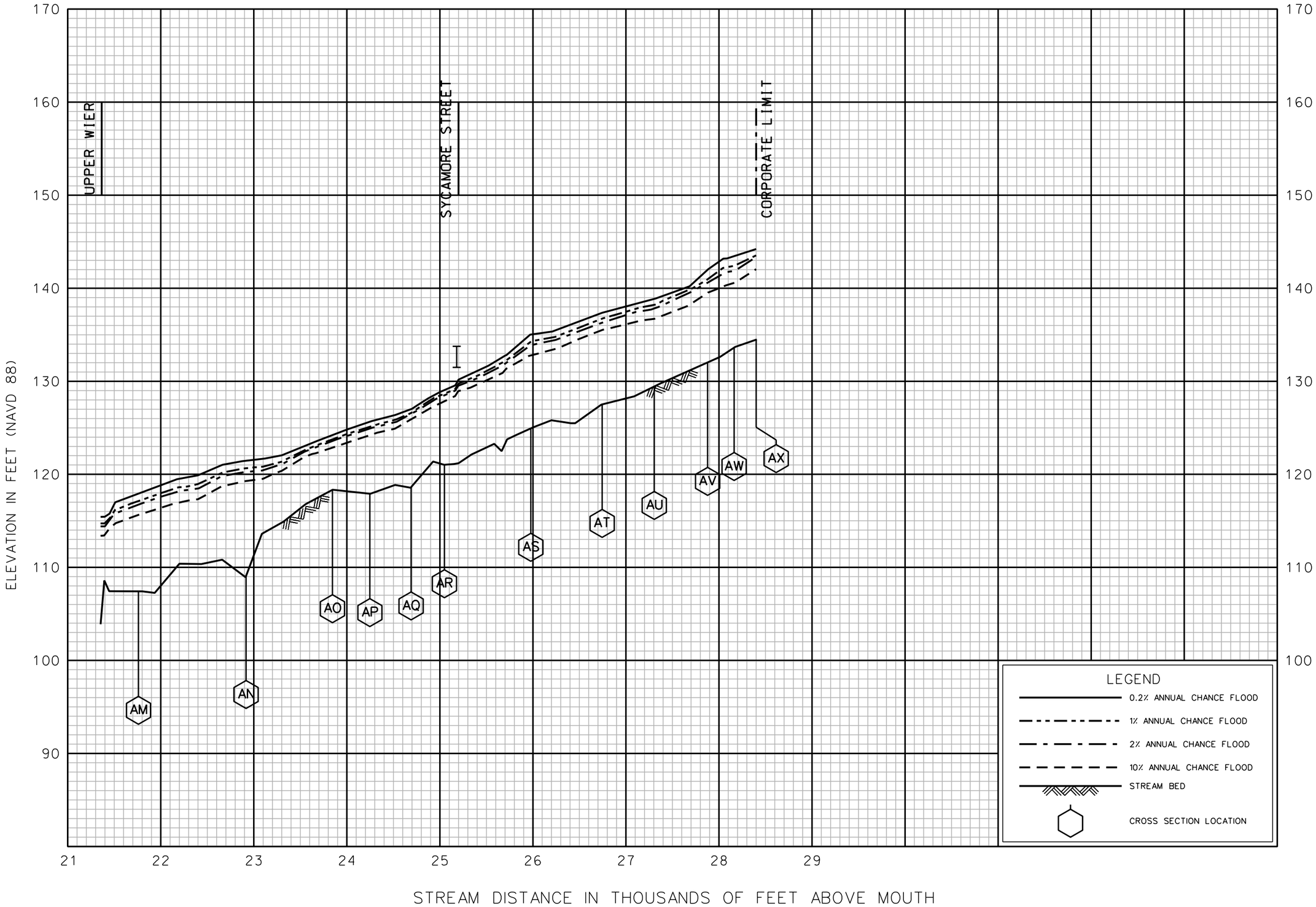

FLOOD PROFILES

ISSAQUAH CREEK

FEDERAL EMERGENCY MANAGEMENT AGENCY

KING COUNTY, WA

AND INCORPORATED AREAS

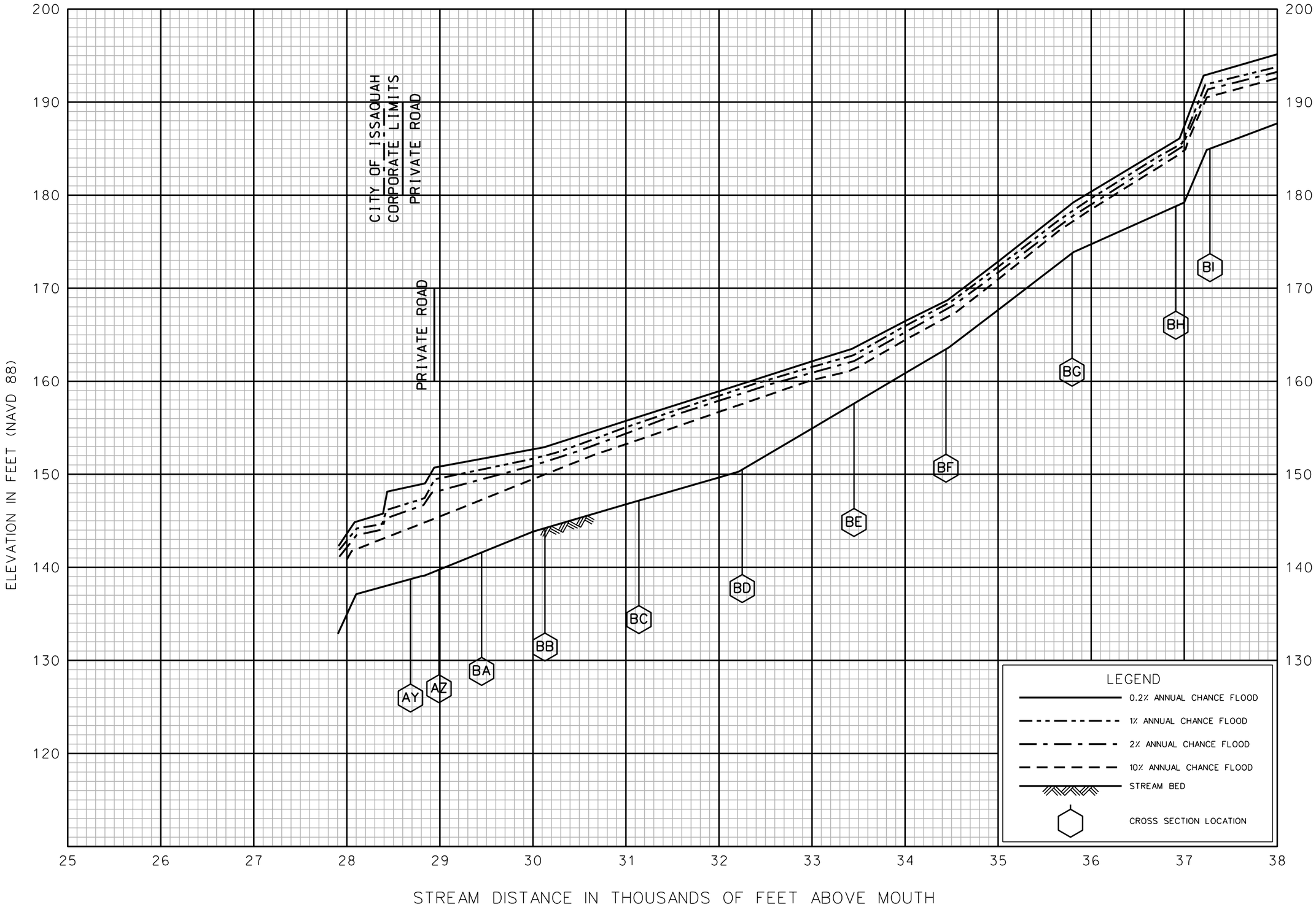

FLOOD PROFILES

ISSAQUAH CREEK

FEDERAL EMERGENCY MANAGEMENT AGENCY

KING COUNTY, WA

AND INCORPORATED AREAS

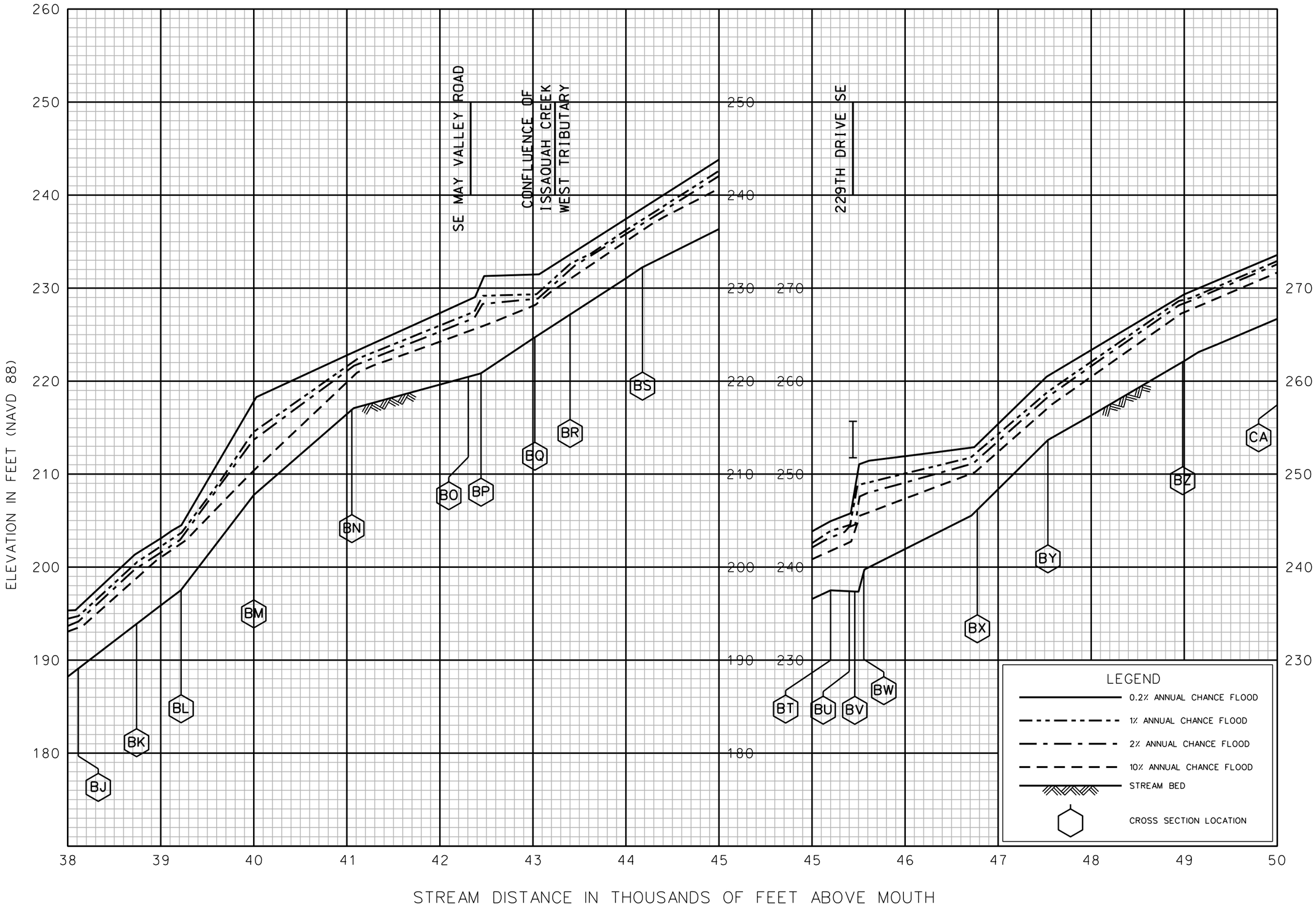

FLOOD PROFILES

ISSAQUAH CREEK

FEDERAL EMERGENCY MANAGEMENT AGENCY

KING COUNTY, WA

AND INCORPORATED AREAS

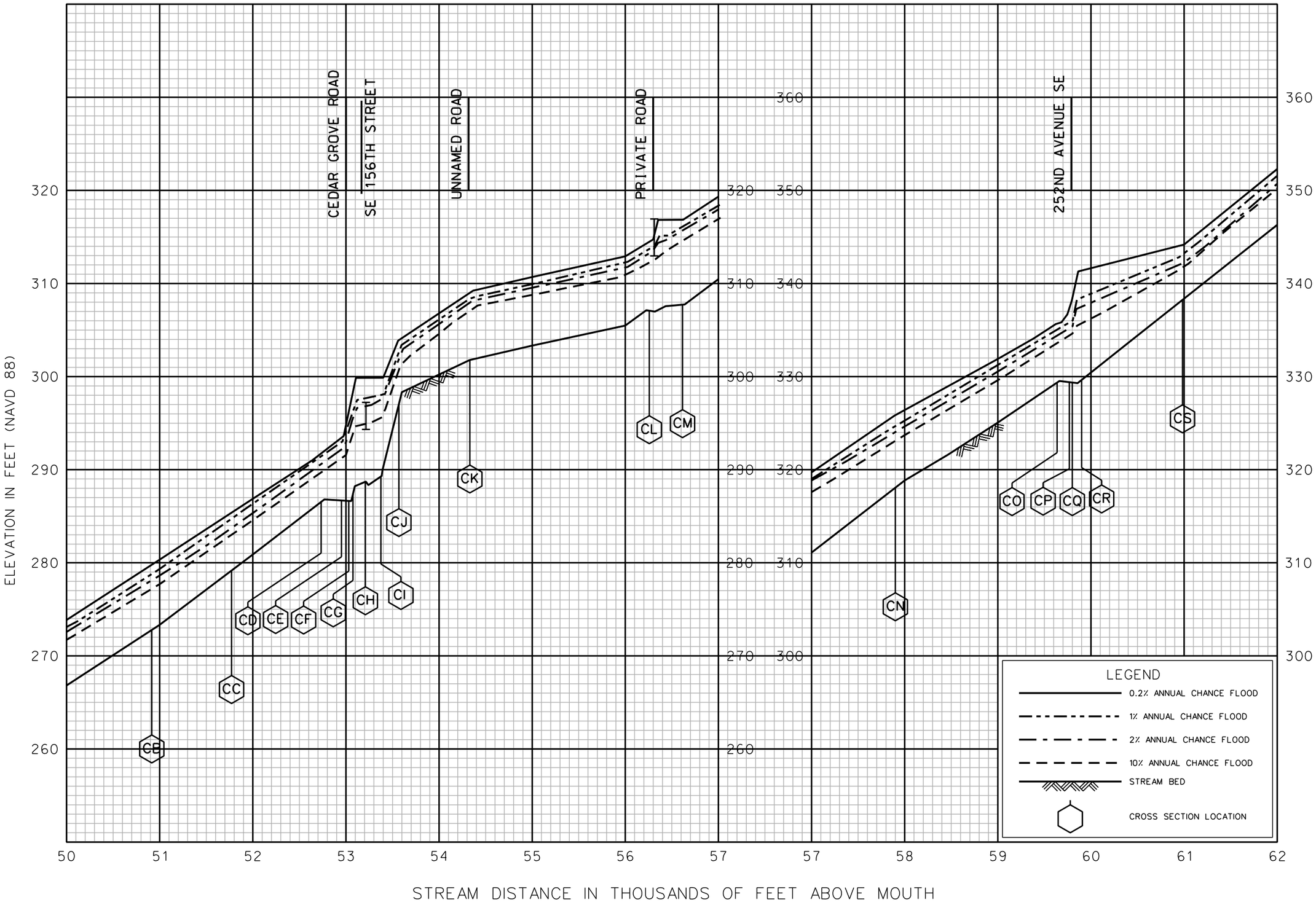

FLOOD PROFILES

ISSAQUAH CREEK

FEDERAL EMERGENCY MANAGEMENT AGENCY

KING COUNTY, WA

AND INCORPORATED AREAS

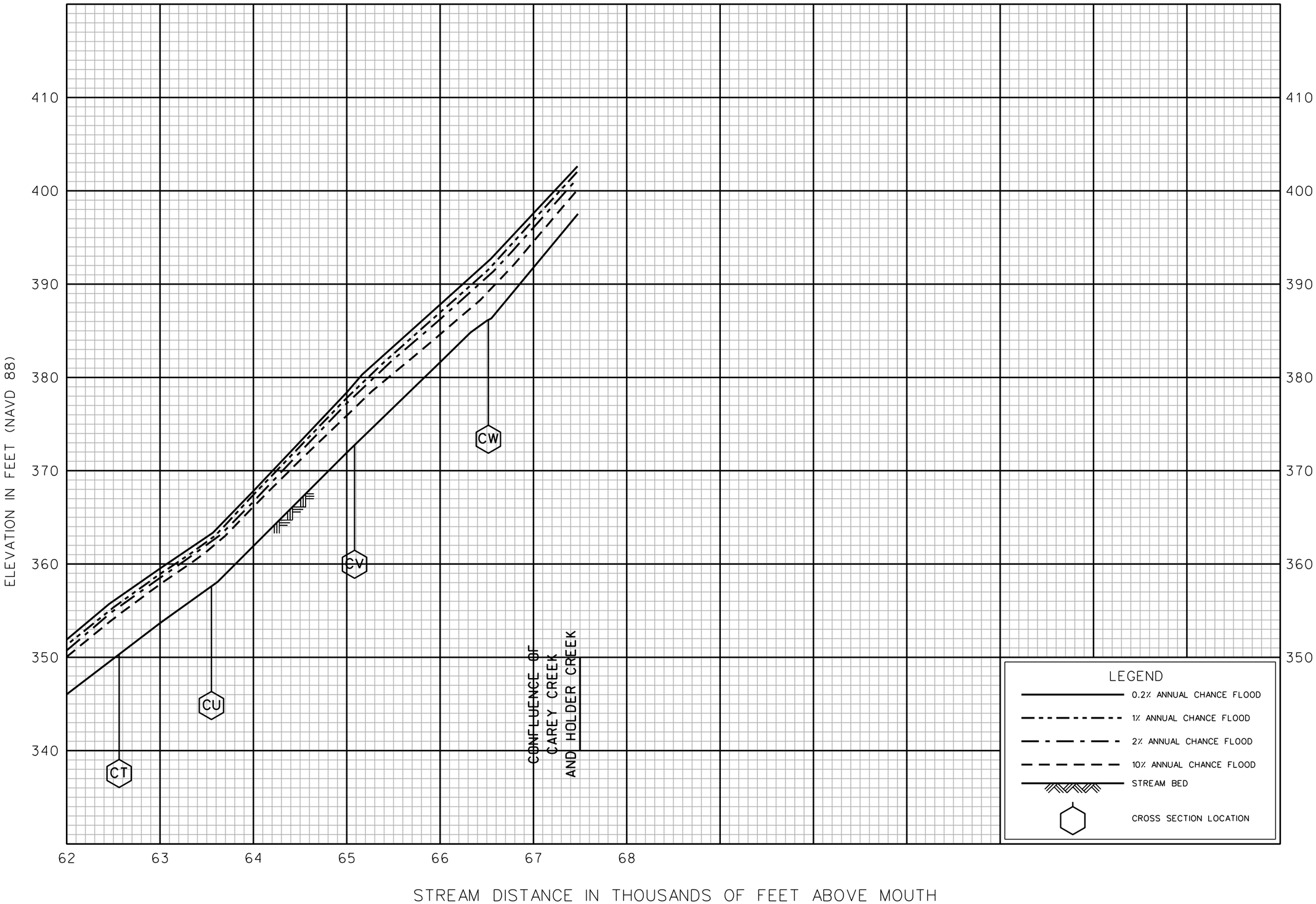

FLOOD PROFILES

ISSAQUAH CREEK

FEDERAL EMERGENCY MANAGEMENT AGENCY

KING COUNTY, WA
AND INCORPORATED AREAS

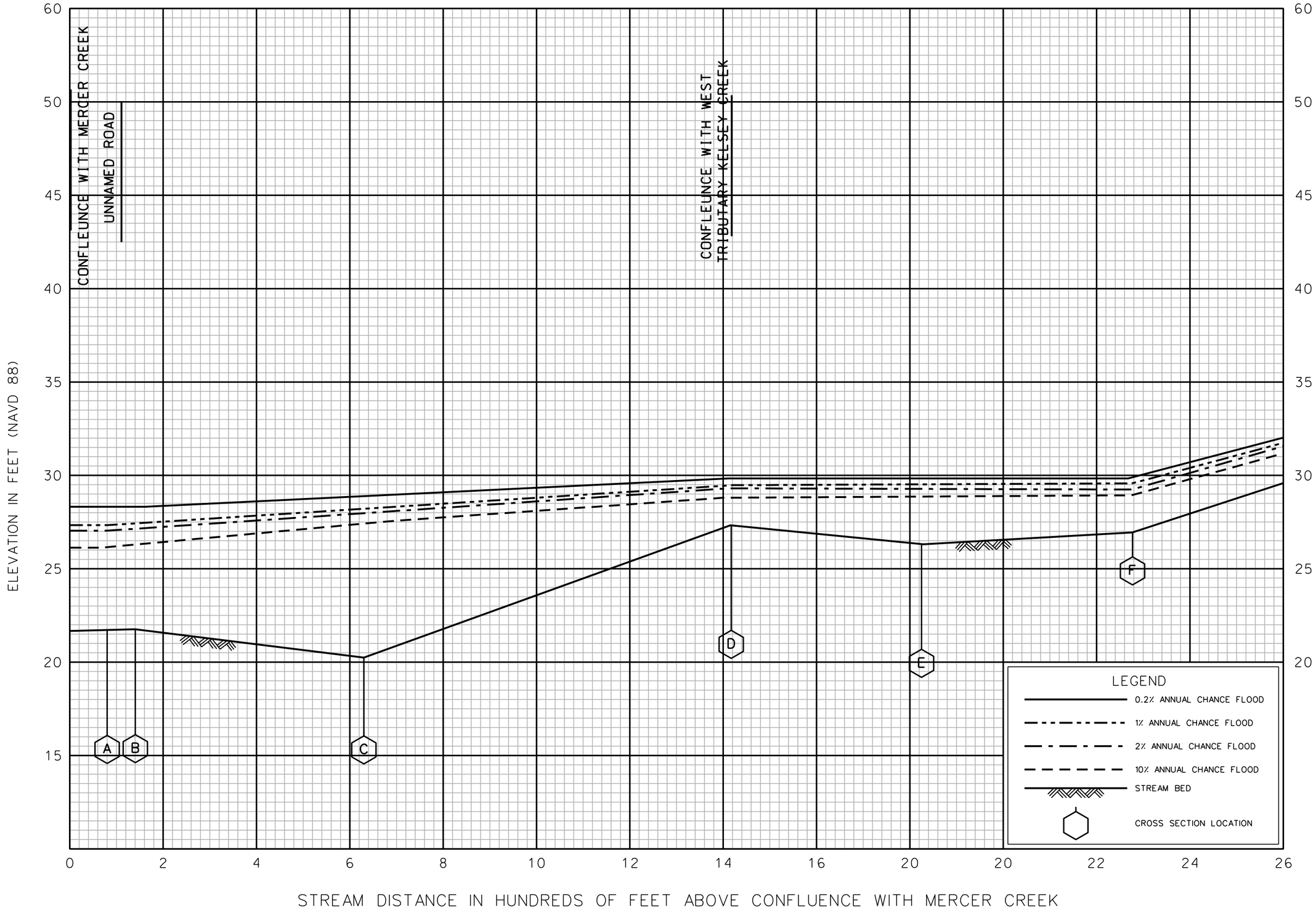

FLOOD PROFILES

KELSEY CREEK

FEDERAL EMERGENCY MANAGEMENT AGENCY

KING COUNTY, WA

AND INCORPORATED AREAS

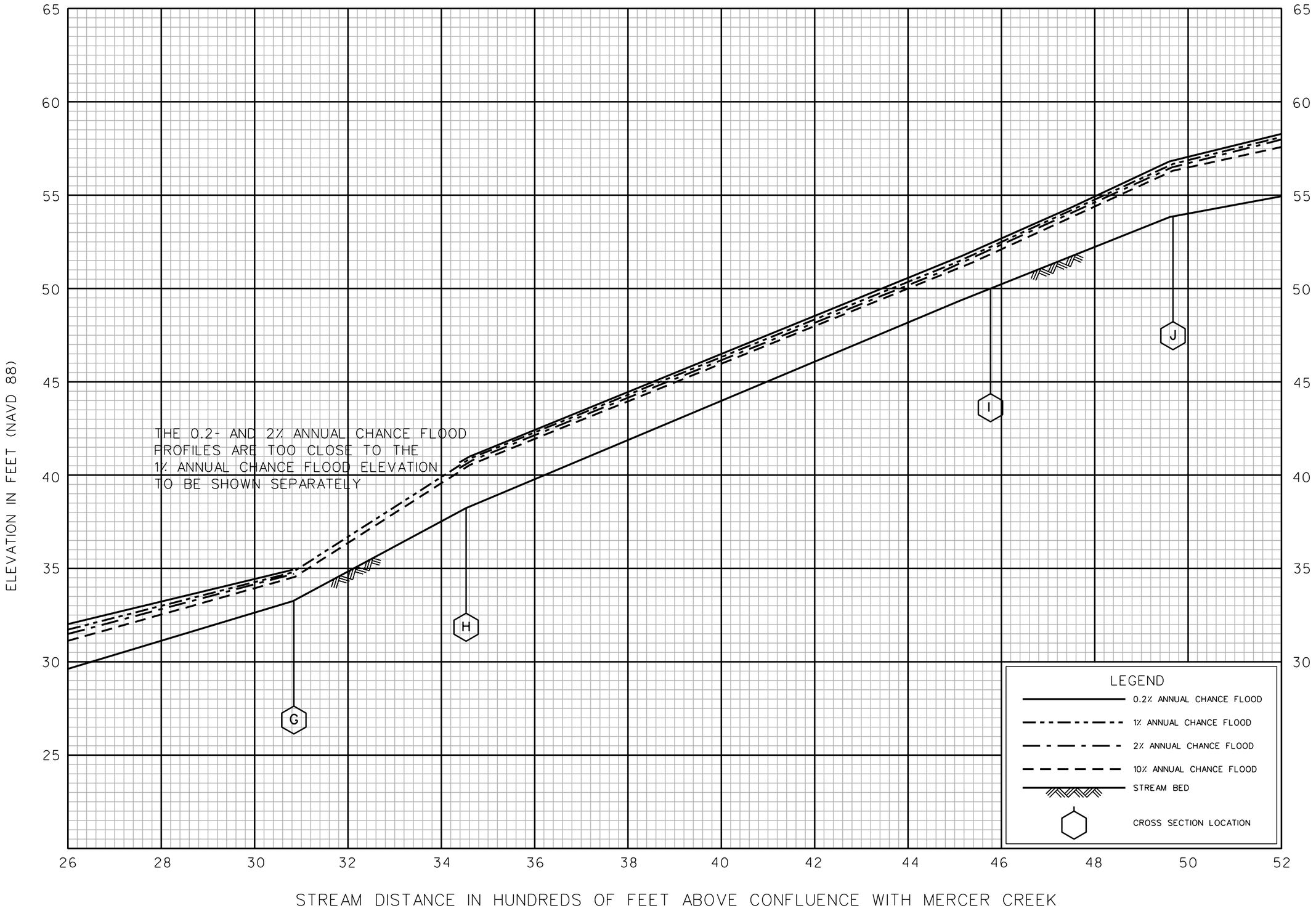

FLOOD PROFILES

KELSEY CREEK

FEDERAL EMERGENCY MANAGEMENT AGENCY

KING COUNTY, WA

AND INCORPORATED AREAS

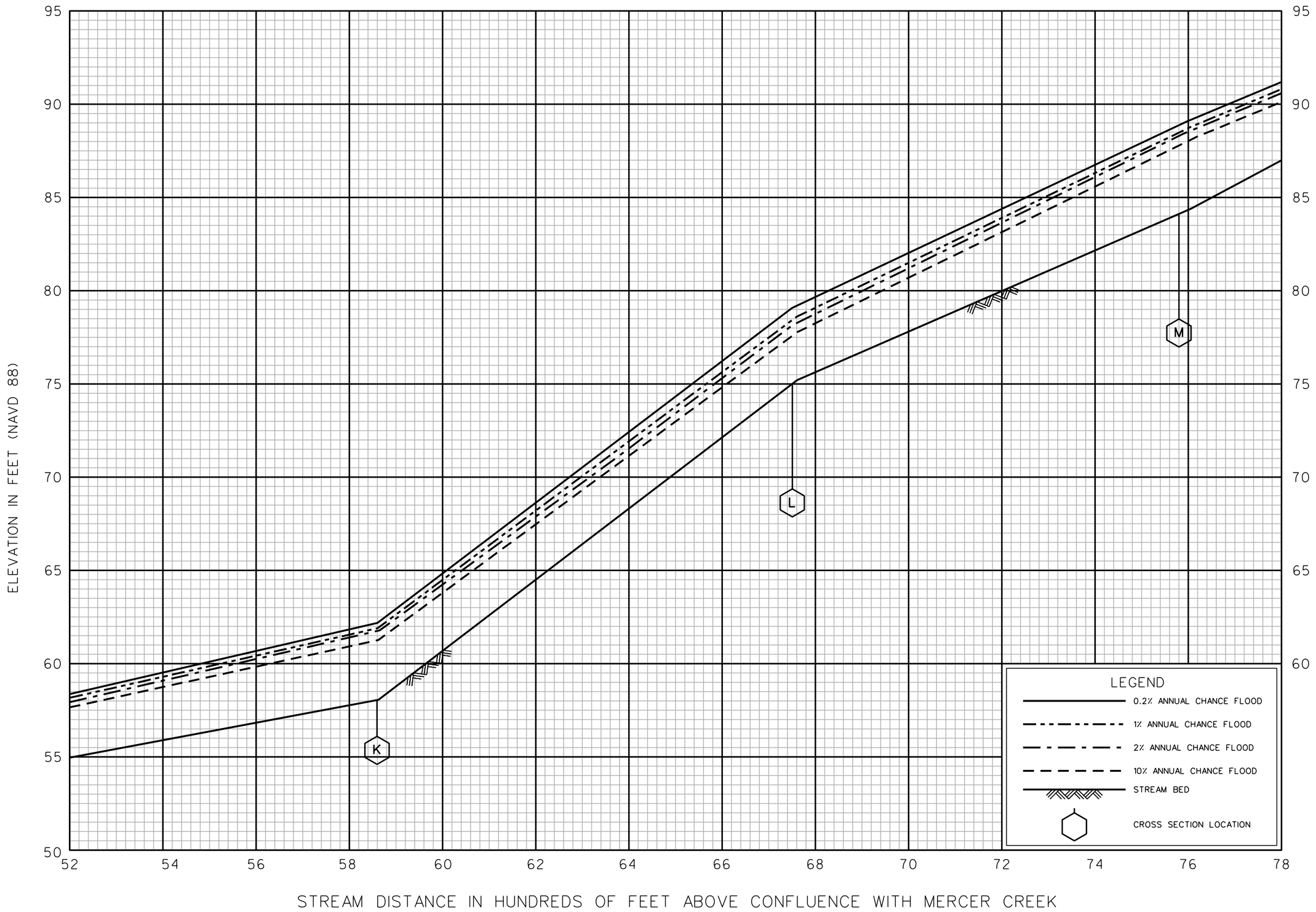

FLOOD PROFILES

KELSEY CREEK

FEDERAL EMERGENCY MANAGEMENT AGENCY

KING COUNTY, WA

AND INCORPORATED AREAS

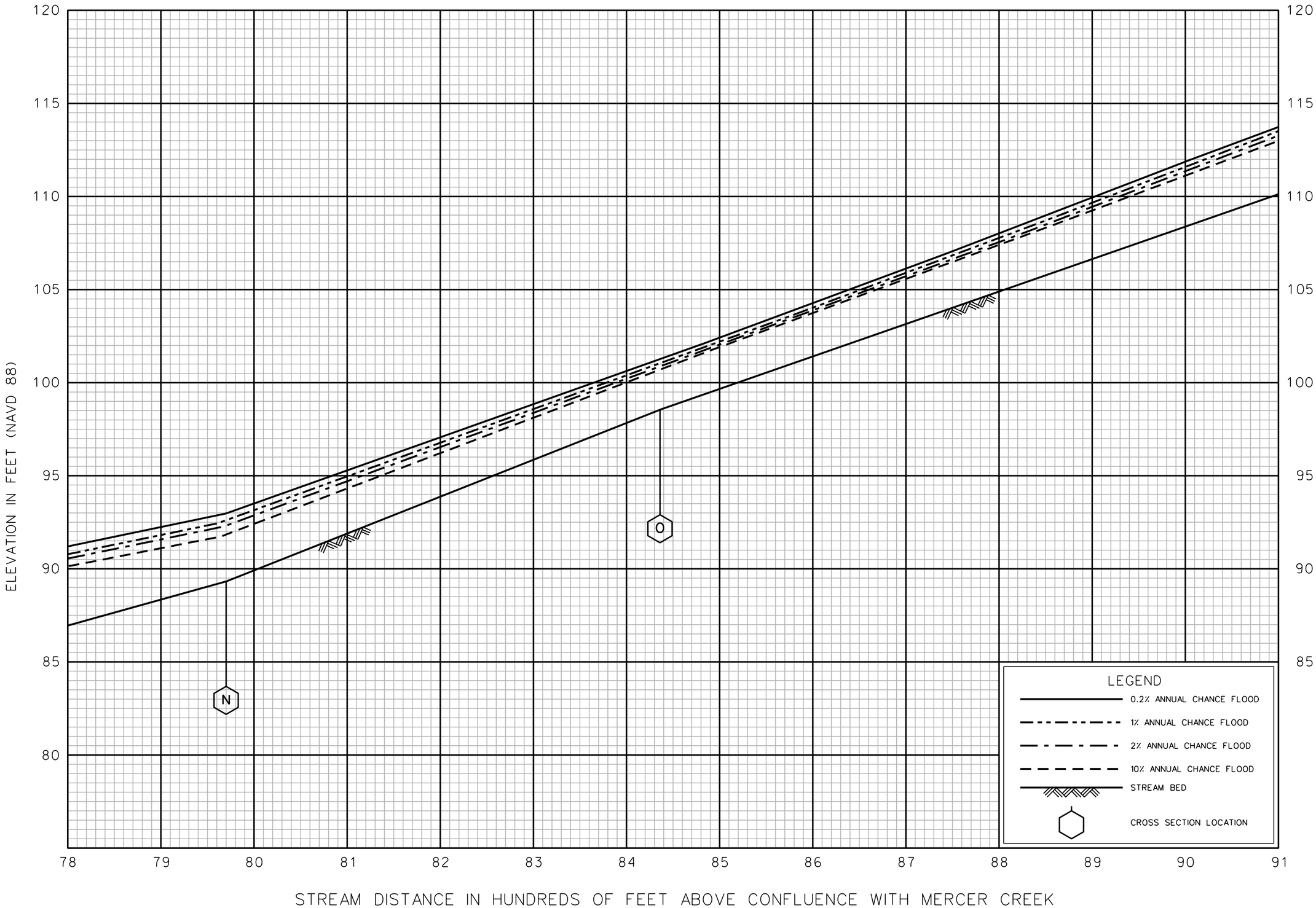

FLOOD PROFILES

KELSEY CREEK

FEDERAL EMERGENCY MANAGEMENT AGENCY

KING COUNTY, WA

AND INCORPORATED AREAS

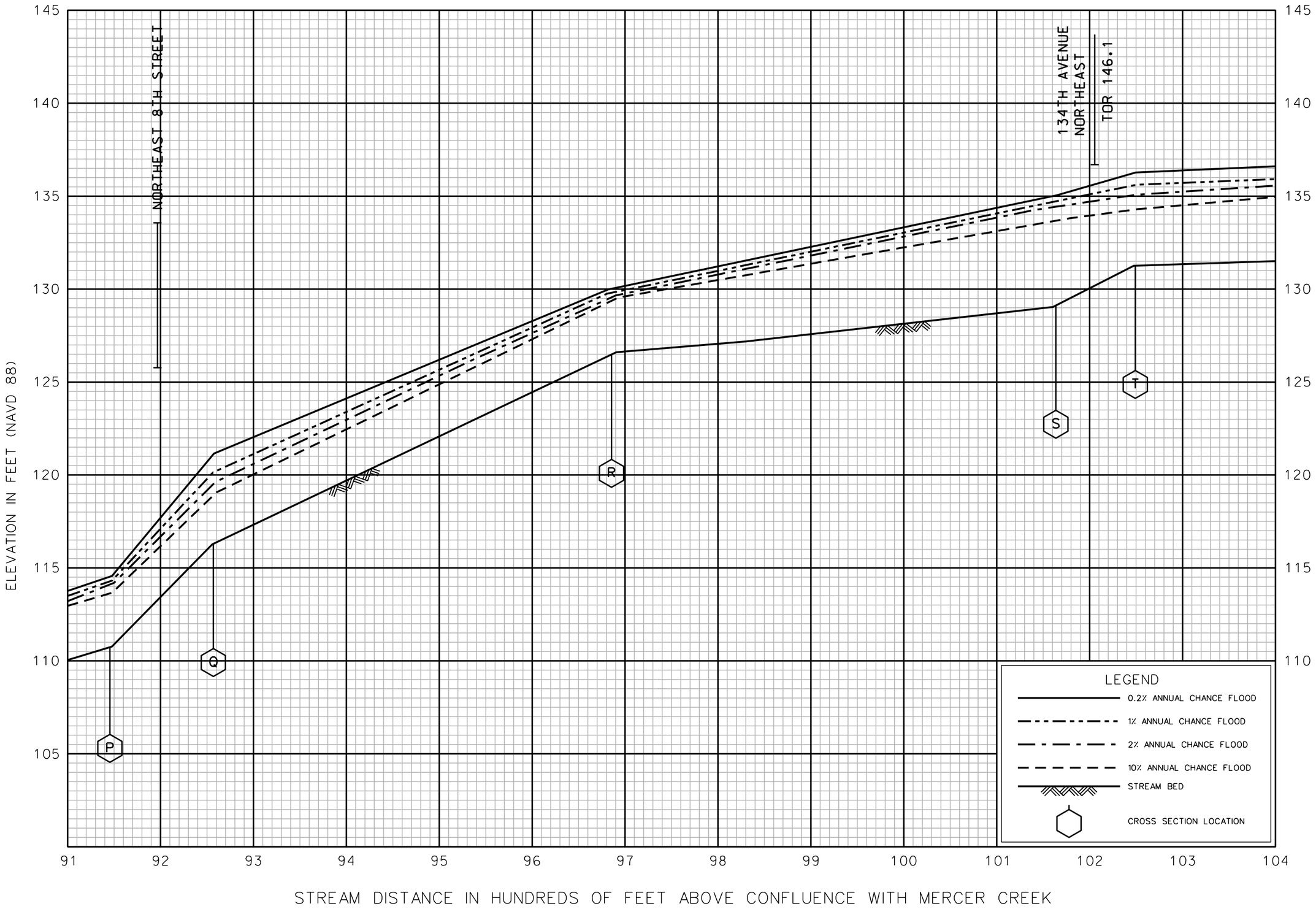

FLOOD PROFILES

KELSEY CREEK

FEDERAL EMERGENCY MANAGEMENT AGENCY

KING COUNTY, WA

AND INCORPORATED AREAS

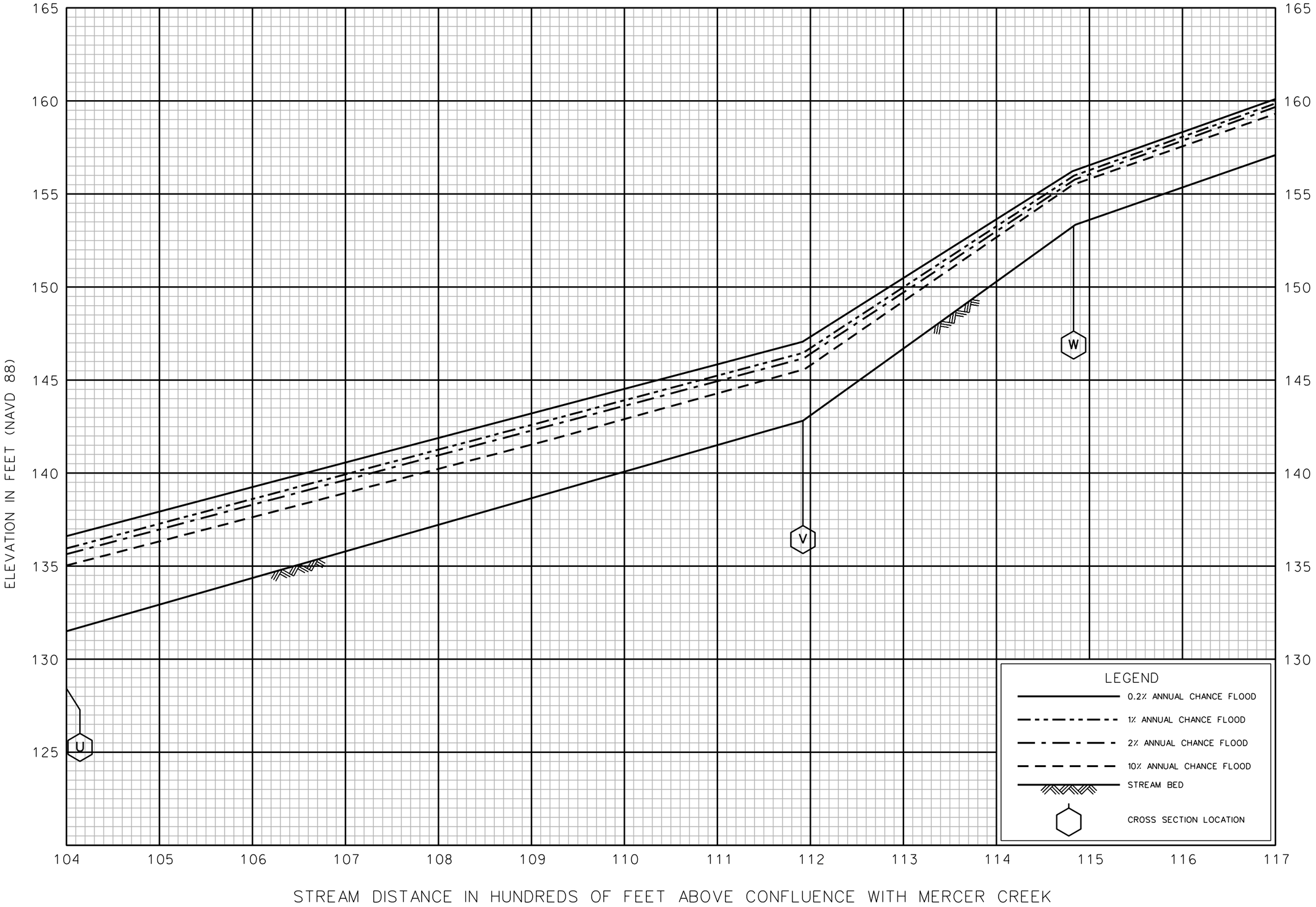

FLOOD PROFILES

KELSEY CREEK

FEDERAL EMERGENCY MANAGEMENT AGENCY

KING COUNTY, WA

AND INCORPORATED AREAS

101P

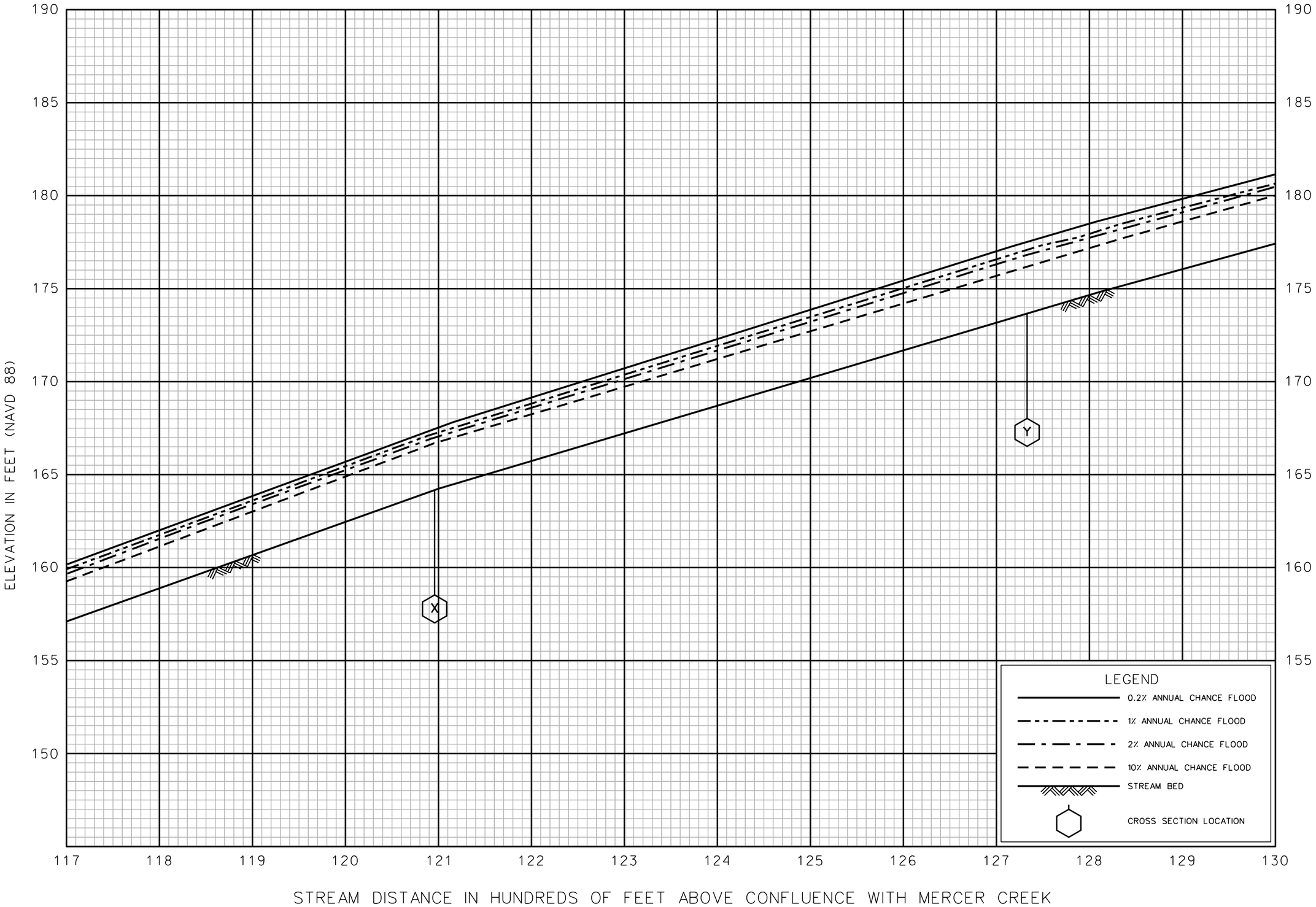

FLOOD PROFILES

KELSEY CREEK

FEDERAL EMERGENCY MANAGEMENT AGENCY

KING COUNTY, WA

AND INCORPORATED AREAS

102P

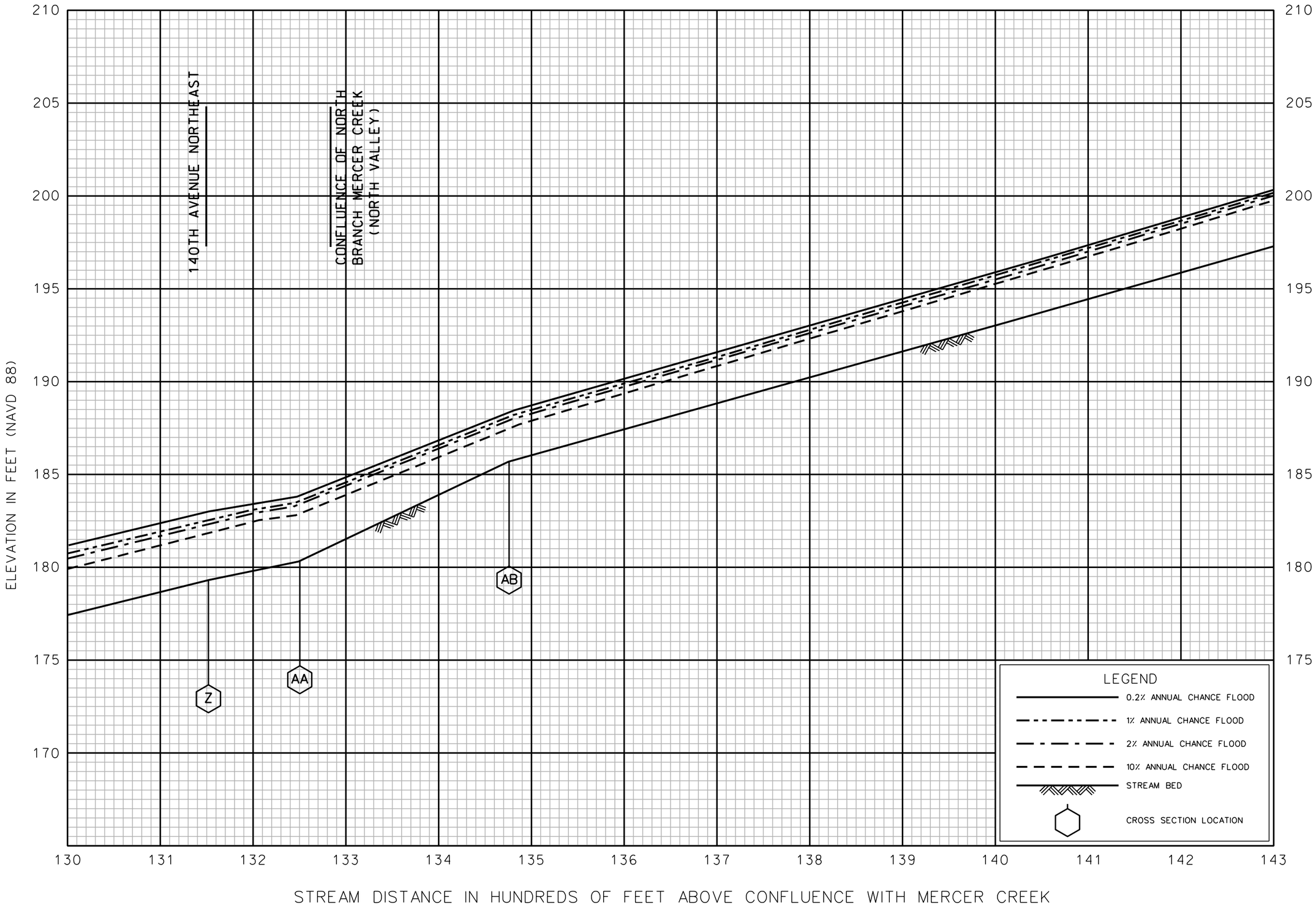

FLOOD PROFILES

KELSEY CREEK

FEDERAL EMERGENCY MANAGEMENT AGENCY

KING COUNTY, WA

AND INCORPORATED AREAS

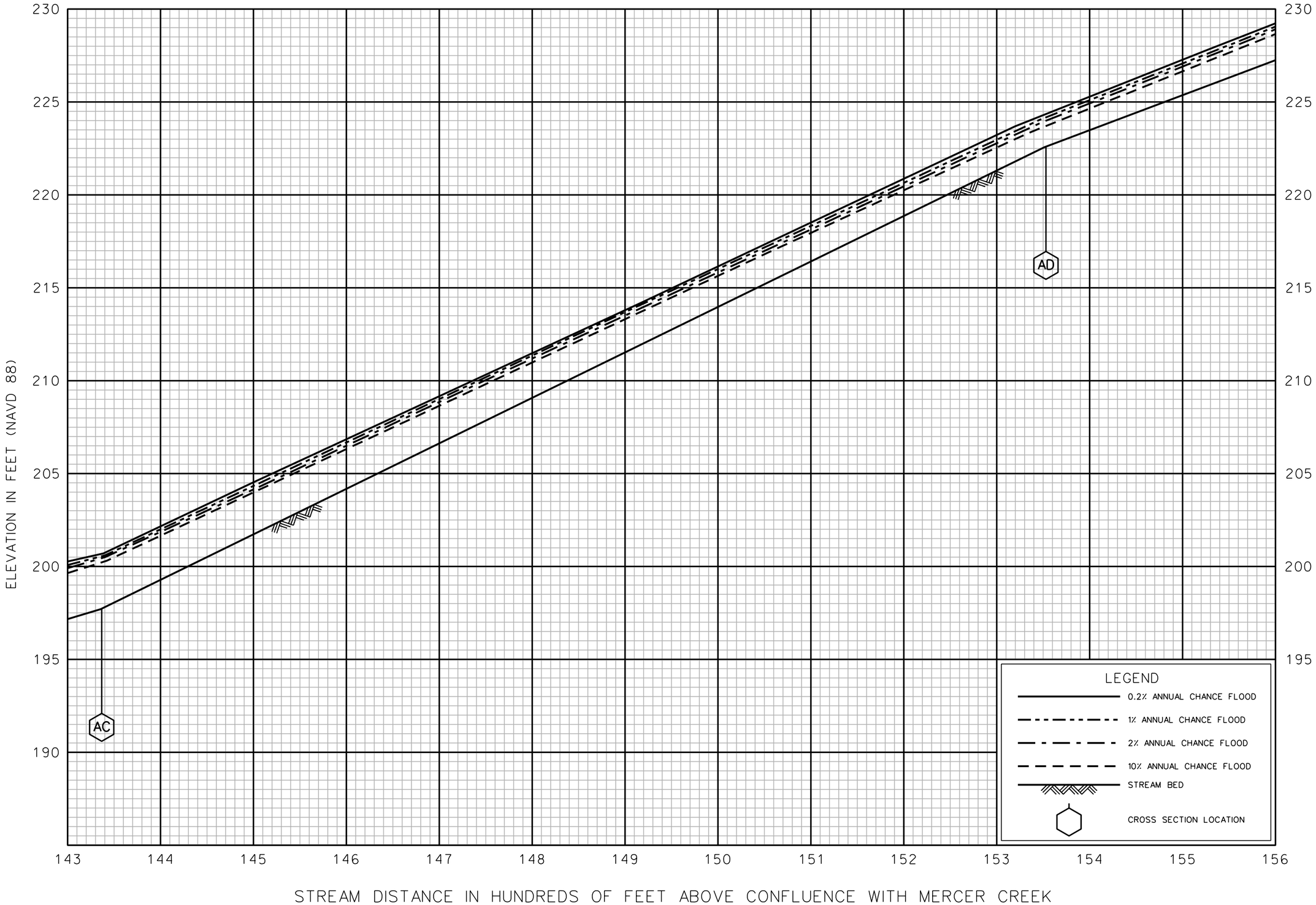

FLOOD PROFILES

KELSEY CREEK

FEDERAL EMERGENCY MANAGEMENT AGENCY

KING COUNTY, WA

AND INCORPORATED AREAS

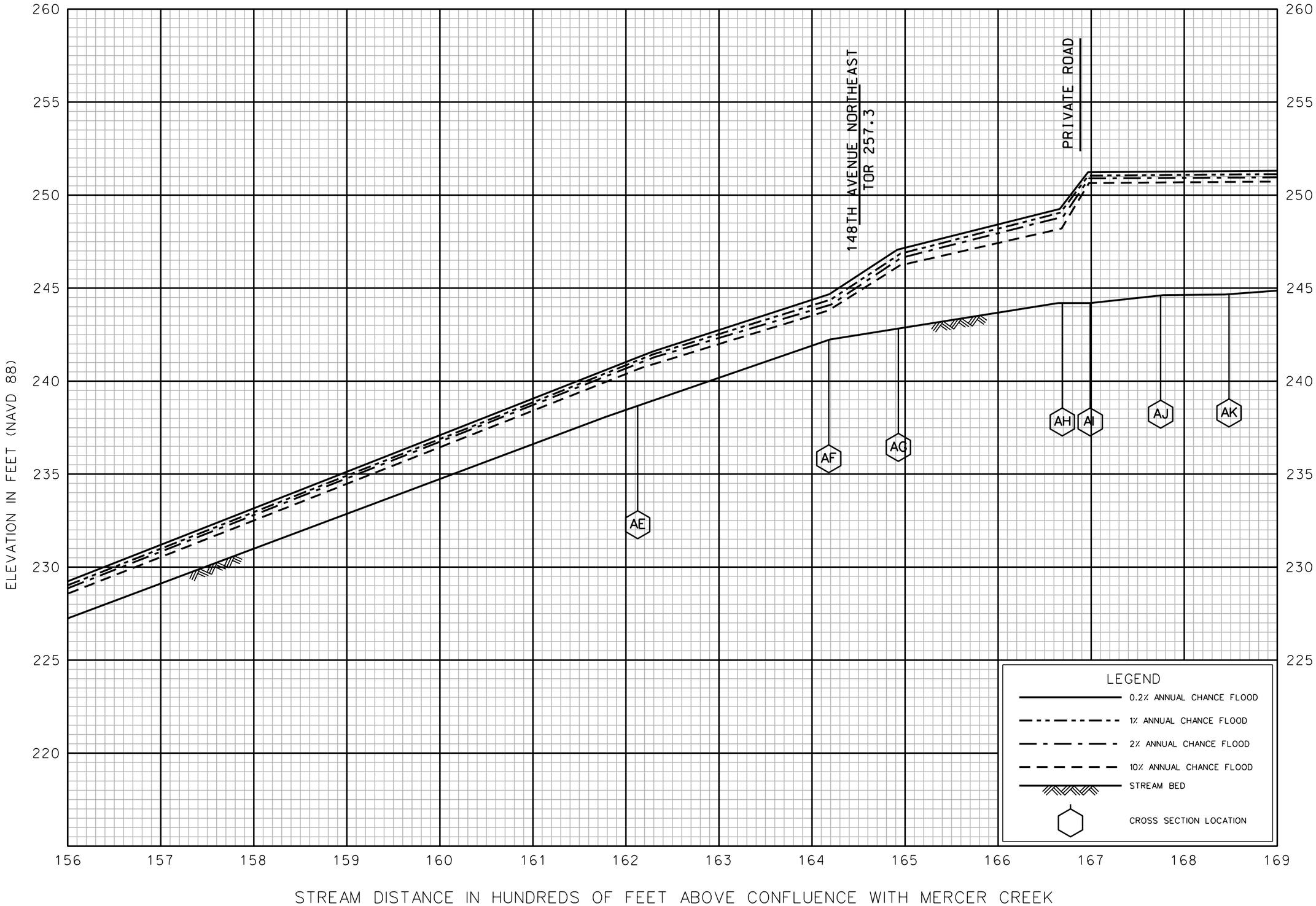

FLOOD PROFILES

KELSEY CREEK

FEDERAL EMERGENCY MANAGEMENT AGENCY

KING COUNTY, WA

AND INCORPORATED AREAS

105P

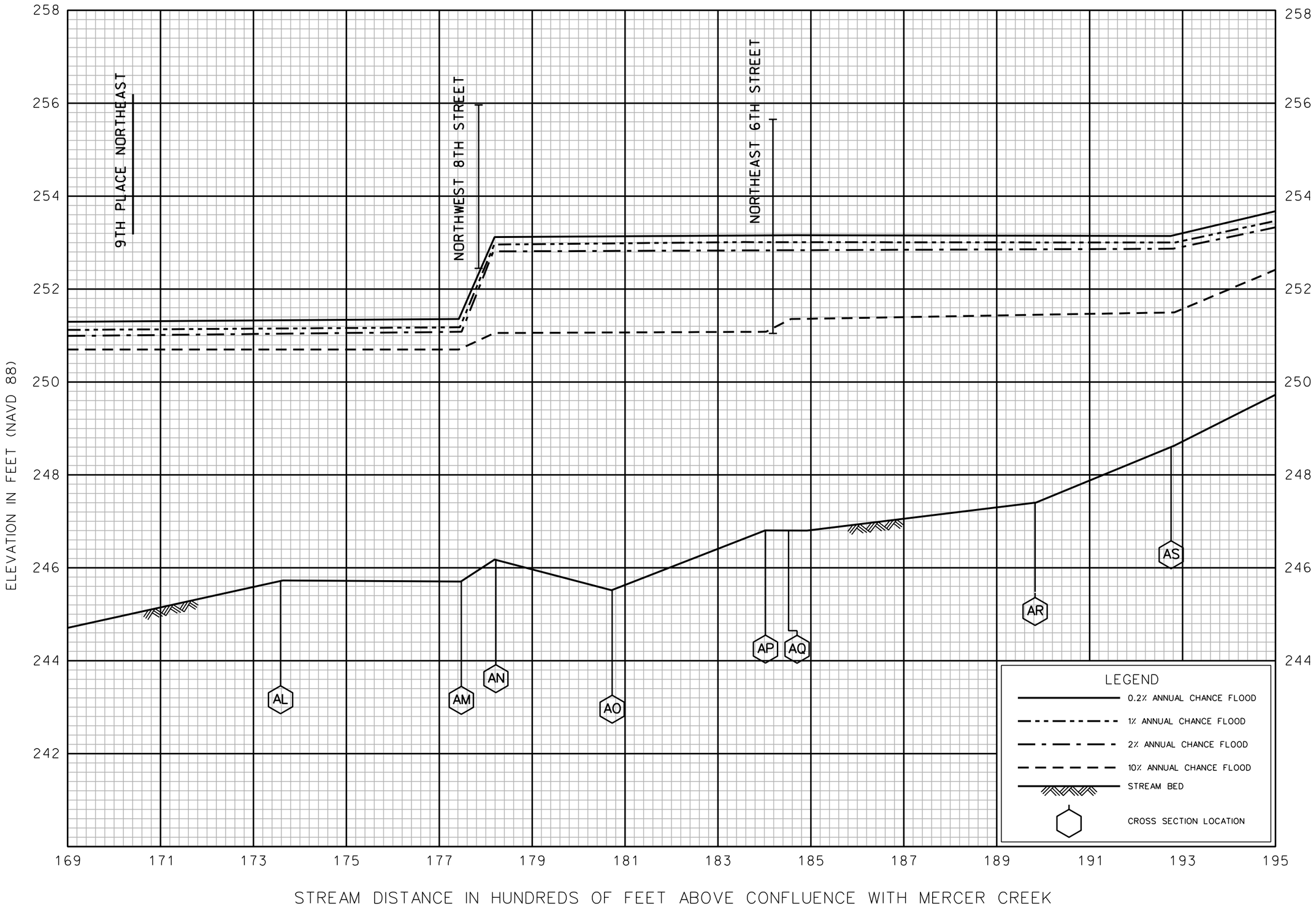

FLOOD PROFILES

KELSEY CREEK

FEDERAL EMERGENCY MANAGEMENT AGENCY

KING COUNTY, WA

AND INCORPORATED AREAS

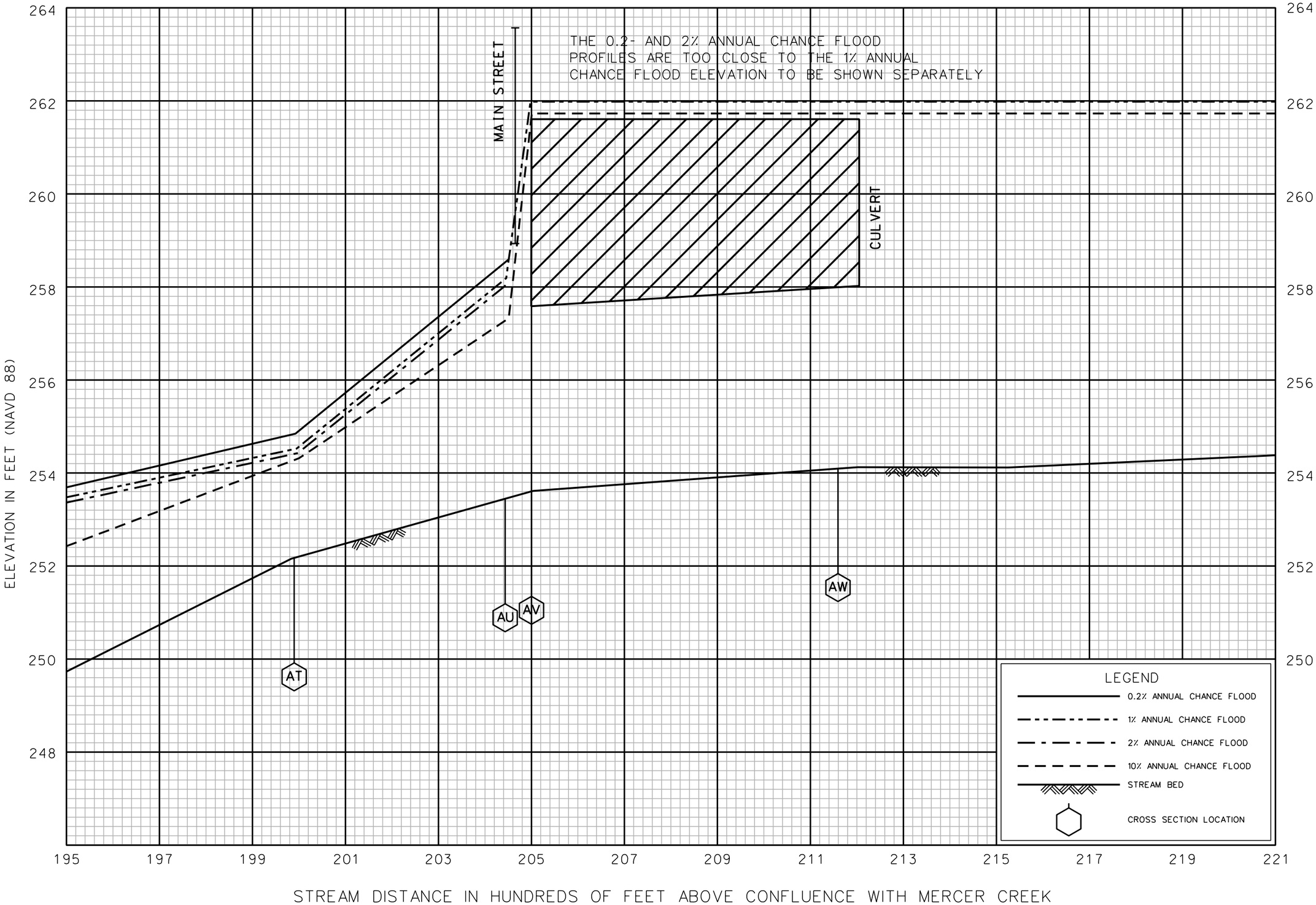

FLOOD PROFILES

KELSEY CREEK

FEDERAL EMERGENCY MANAGEMENT AGENCY

KING COUNTY, WA

AND INCORPORATED AREAS

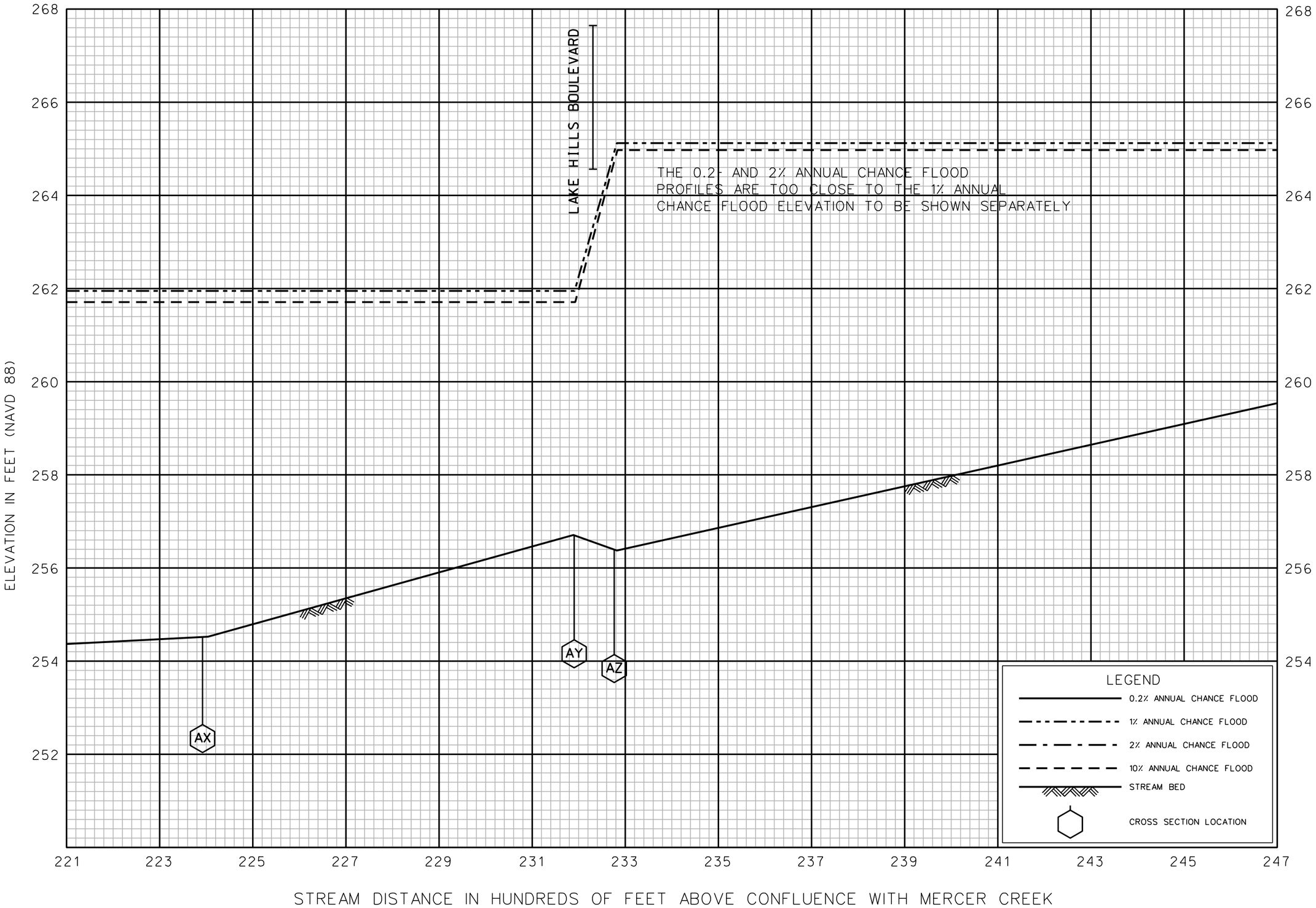

FLOOD PROFILES

KELSEY CREEK

FEDERAL EMERGENCY MANAGEMENT AGENCY

KING COUNTY, WA

AND INCORPORATED AREAS

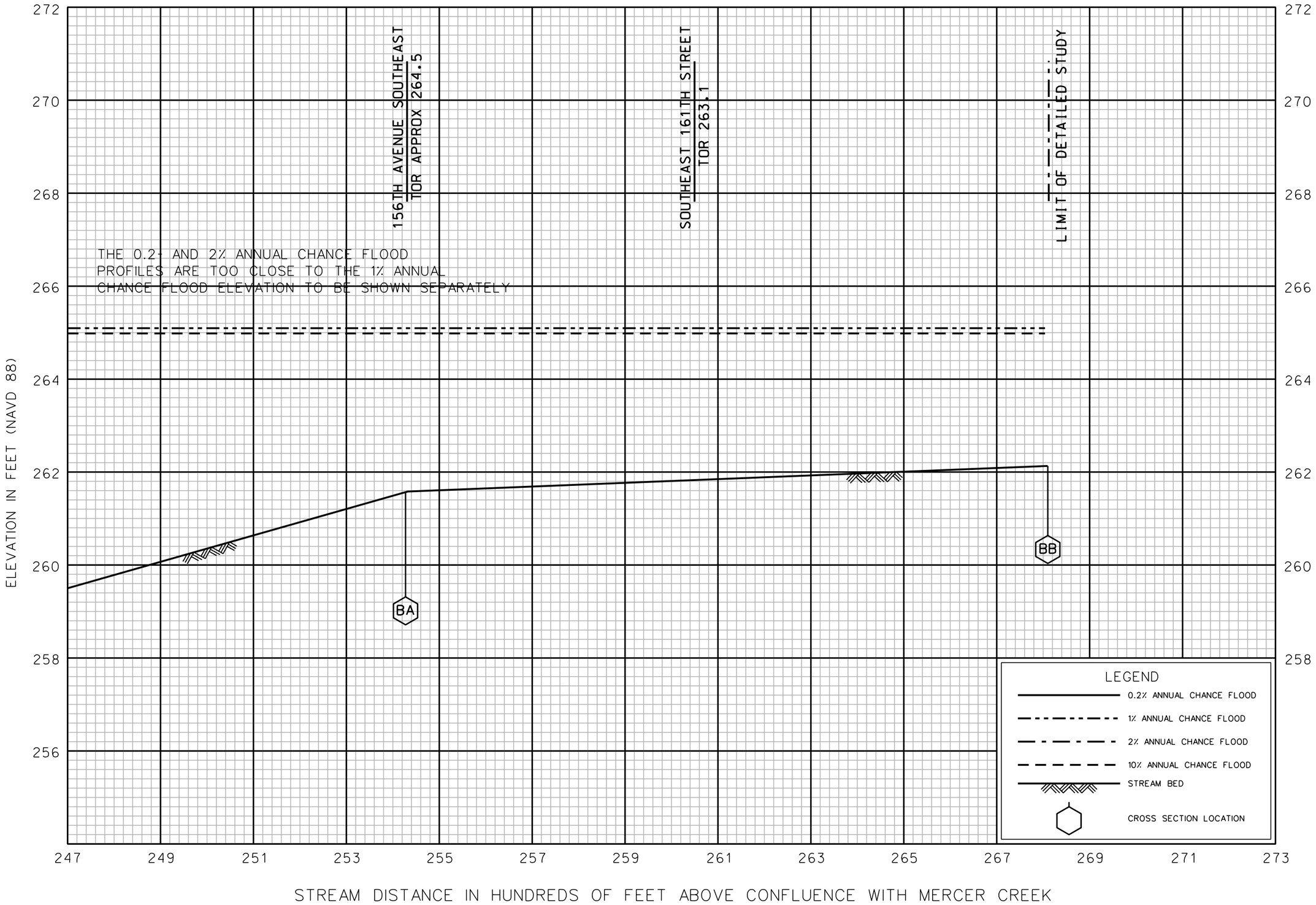

FLOOD PROFILES

KELSEY CREEK

FEDERAL EMERGENCY MANAGEMENT AGENCY

KING COUNTY, WA

AND INCORPORATED AREAS

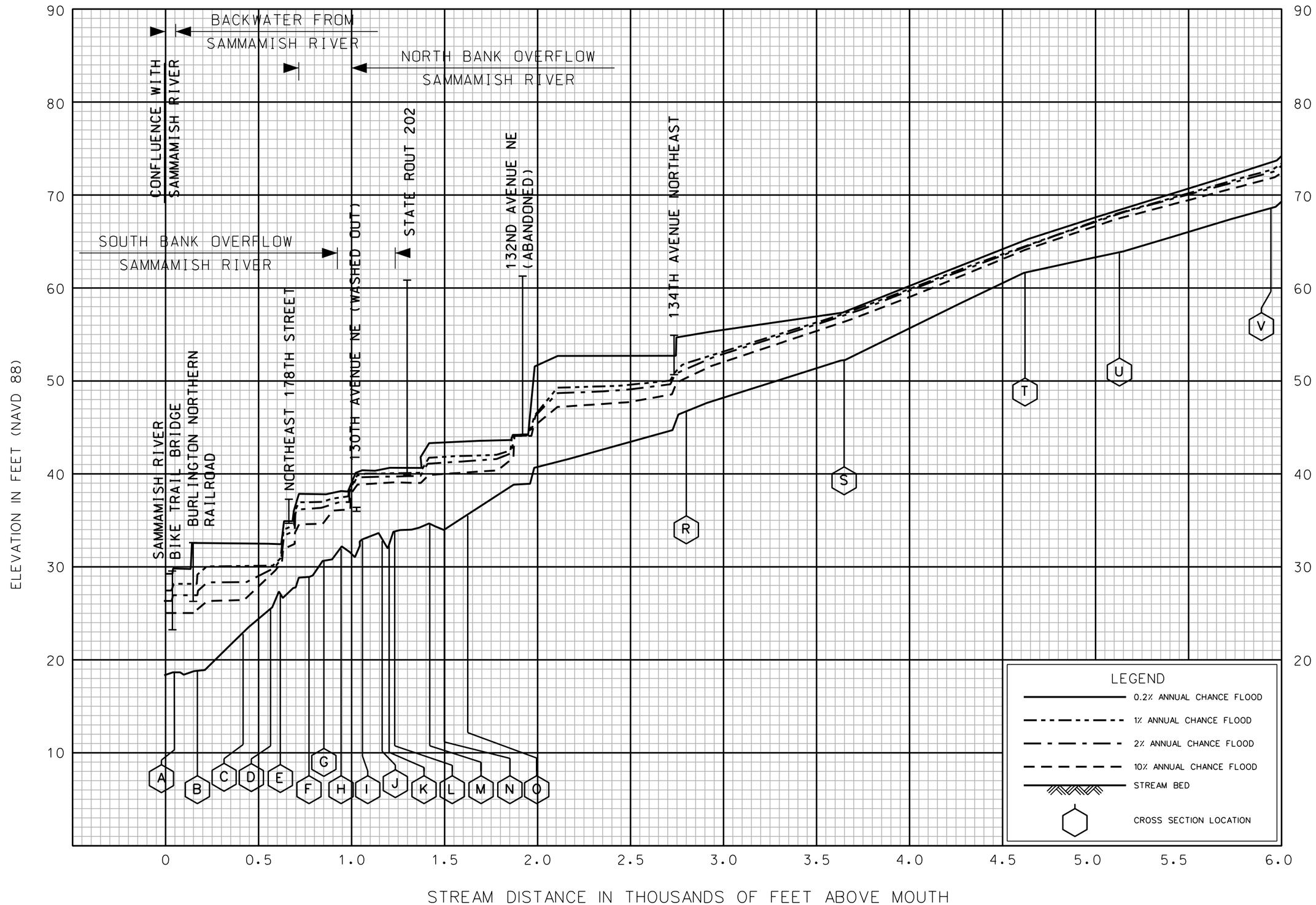

FLOOD PROFILES

LITTLE BEAR CREEK

FEDERAL EMERGENCY MANAGEMENT AGENCY

KING COUNTY, WA

AND INCORPORATED AREAS

110P

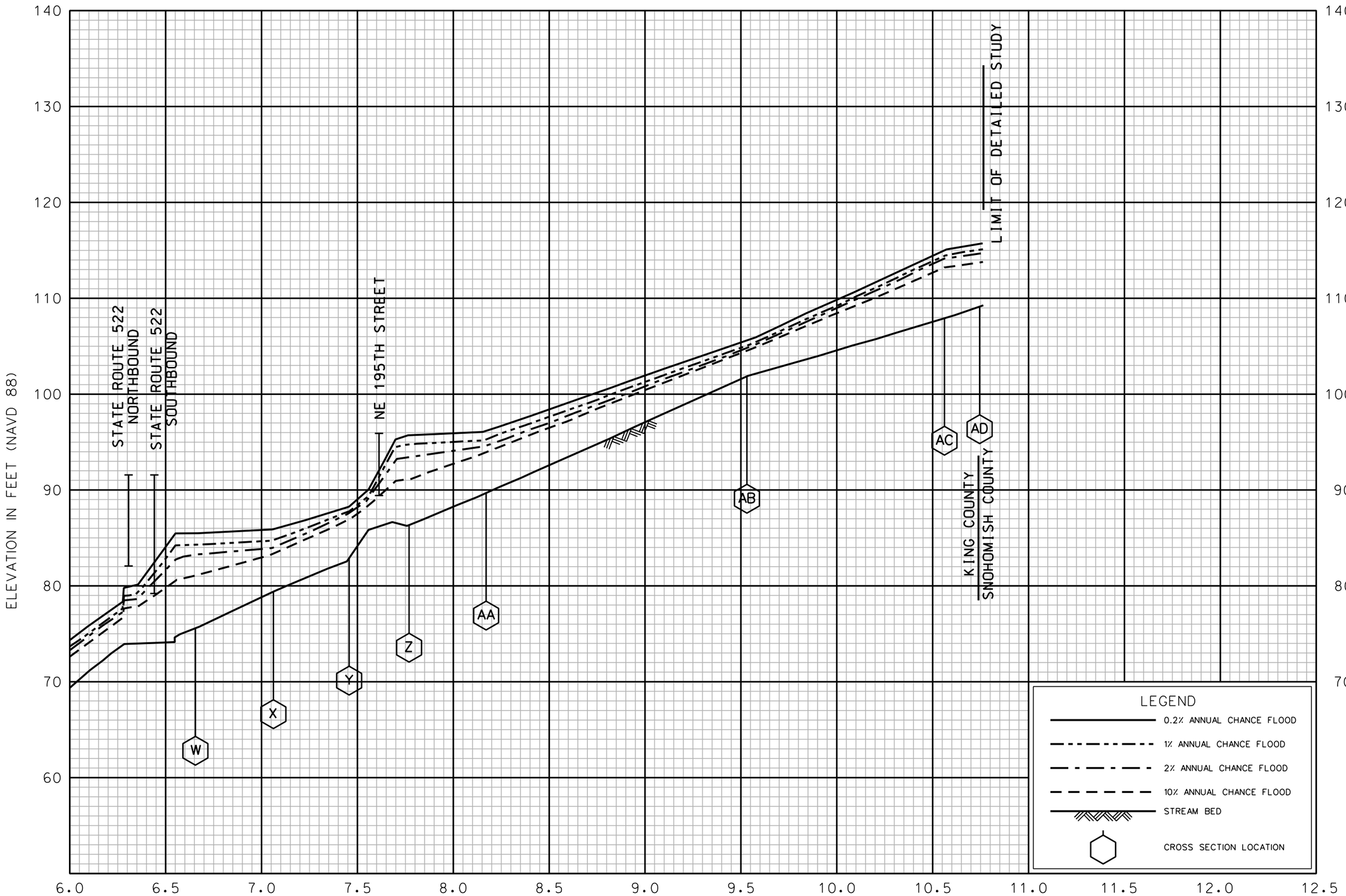

FLOOD PROFILES

LITTLE BEAR CREEK

FEDERAL EMERGENCY MANAGEMENT AGENCY

KING COUNTY, WA

AND INCORPORATED AREAS

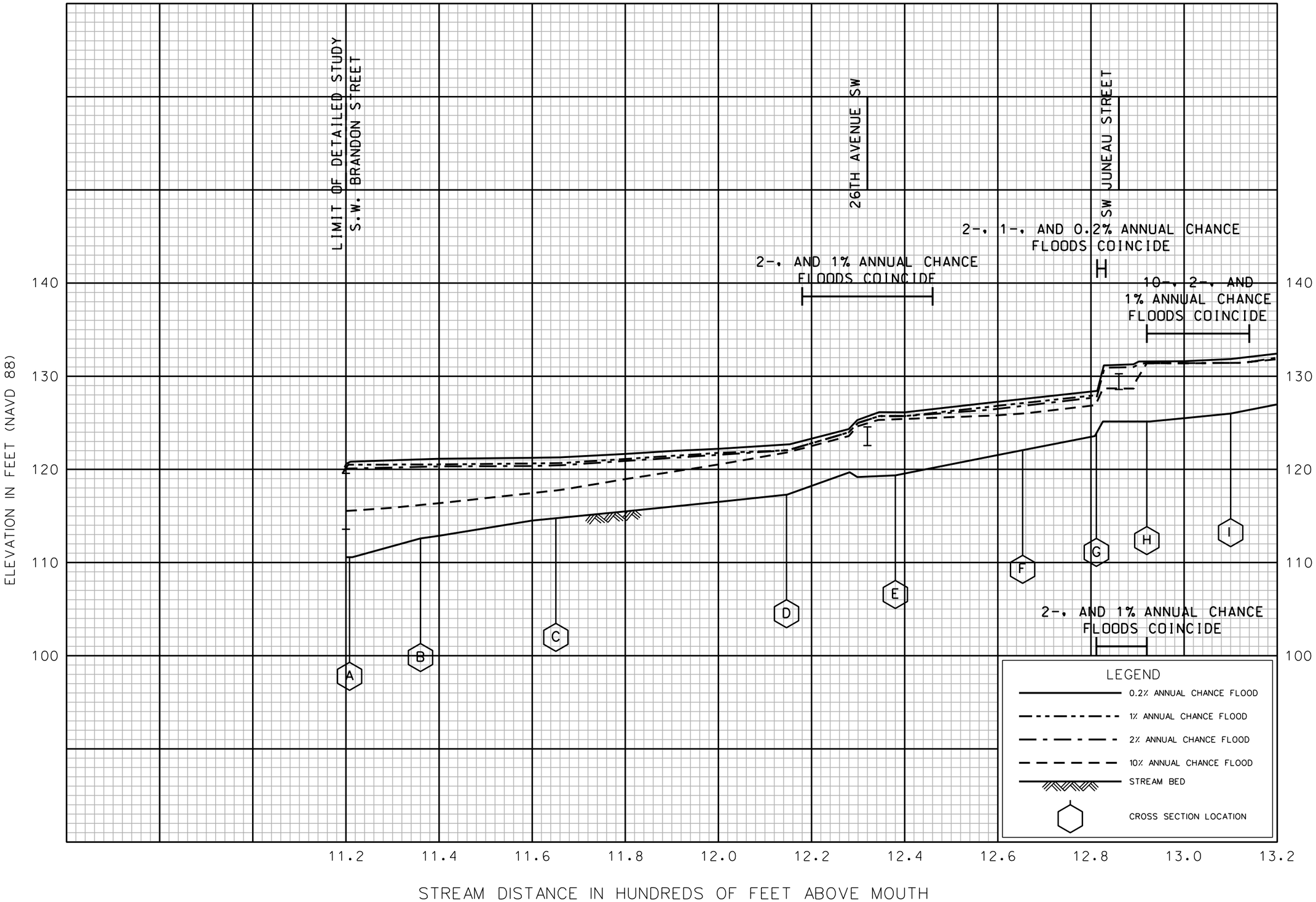

FLOOD PROFILES

LONGFELLOW CREEK

FEDERAL EMERGENCY MANAGEMENT AGENCY

KING COUNTY, WA

AND INCORPORATED AREAS

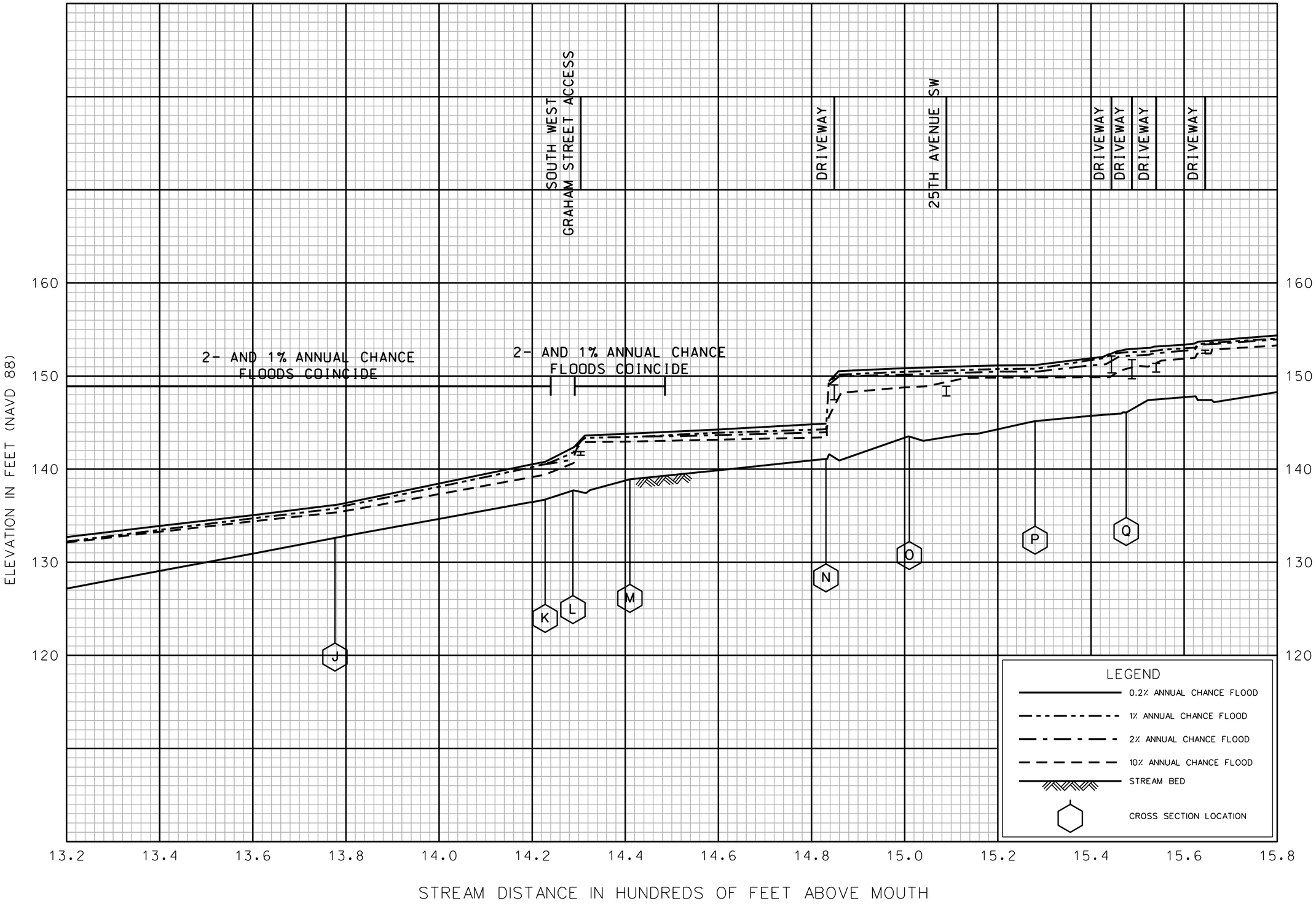

FLOOD PROFILES

LONGFELLOW CREEK

FEDERAL EMERGENCY MANAGEMENT AGENCY

KING COUNTY, WA

AND INCORPORATED AREAS

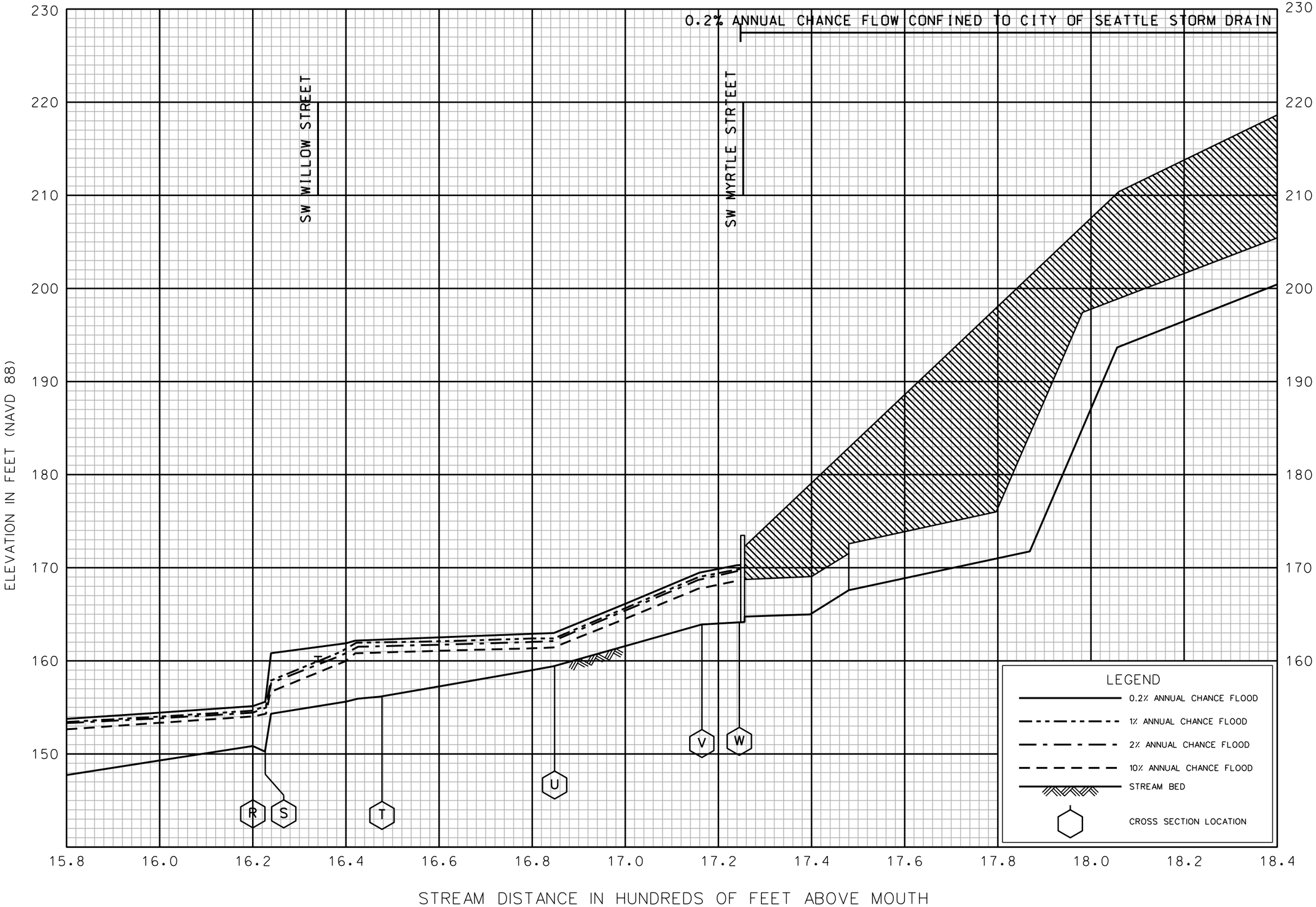

FLOOD PROFILES

LONGFELLOW CREEK

FEDERAL EMERGENCY MANAGEMENT AGENCY

KING COUNTY, WA

AND INCORPORATED AREAS

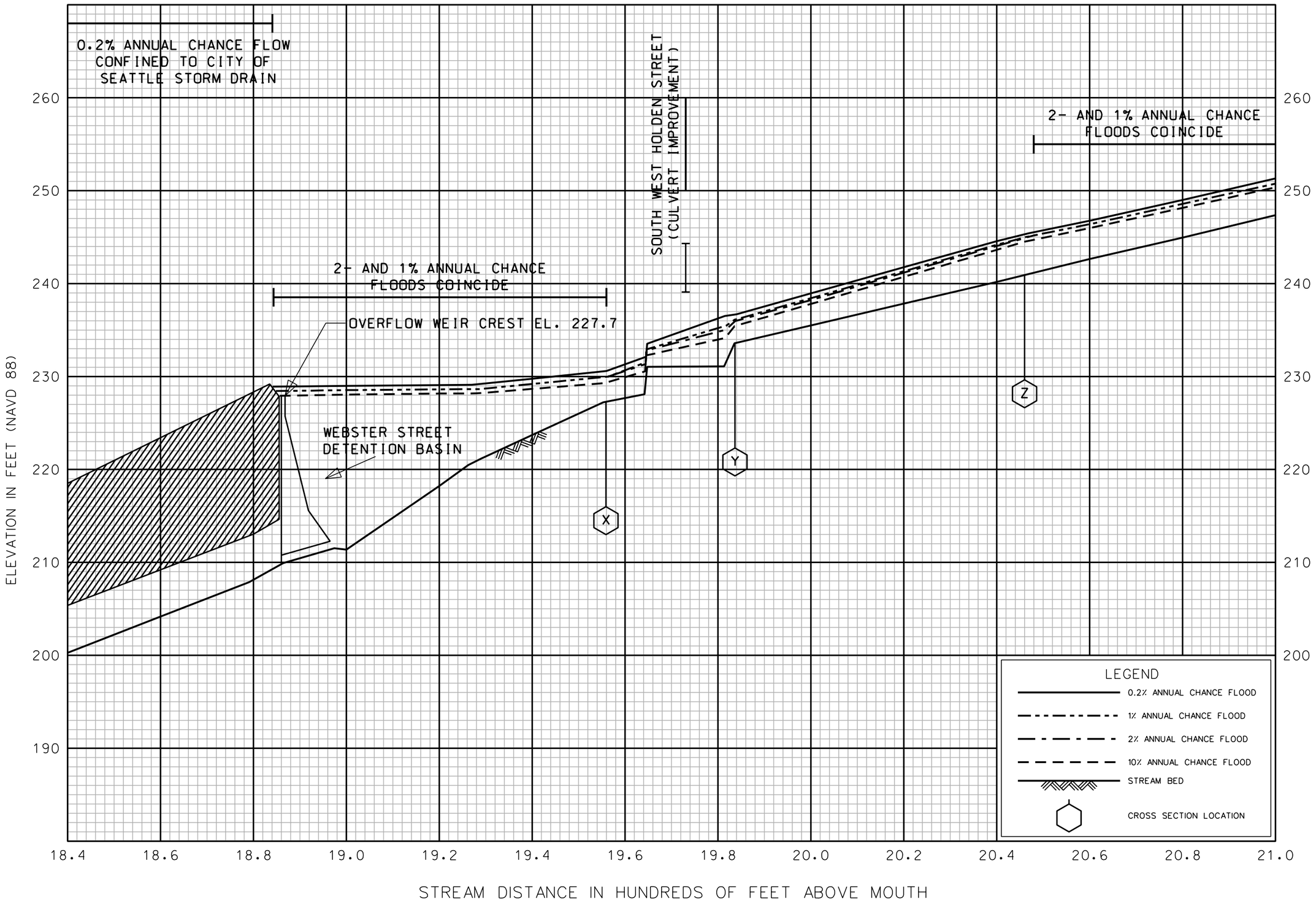

FLOOD PROFILES

LONGFELLOW CREEK

FEDERAL EMERGENCY MANAGEMENT AGENCY

KING COUNTY, WA

AND INCORPORATED AREAS

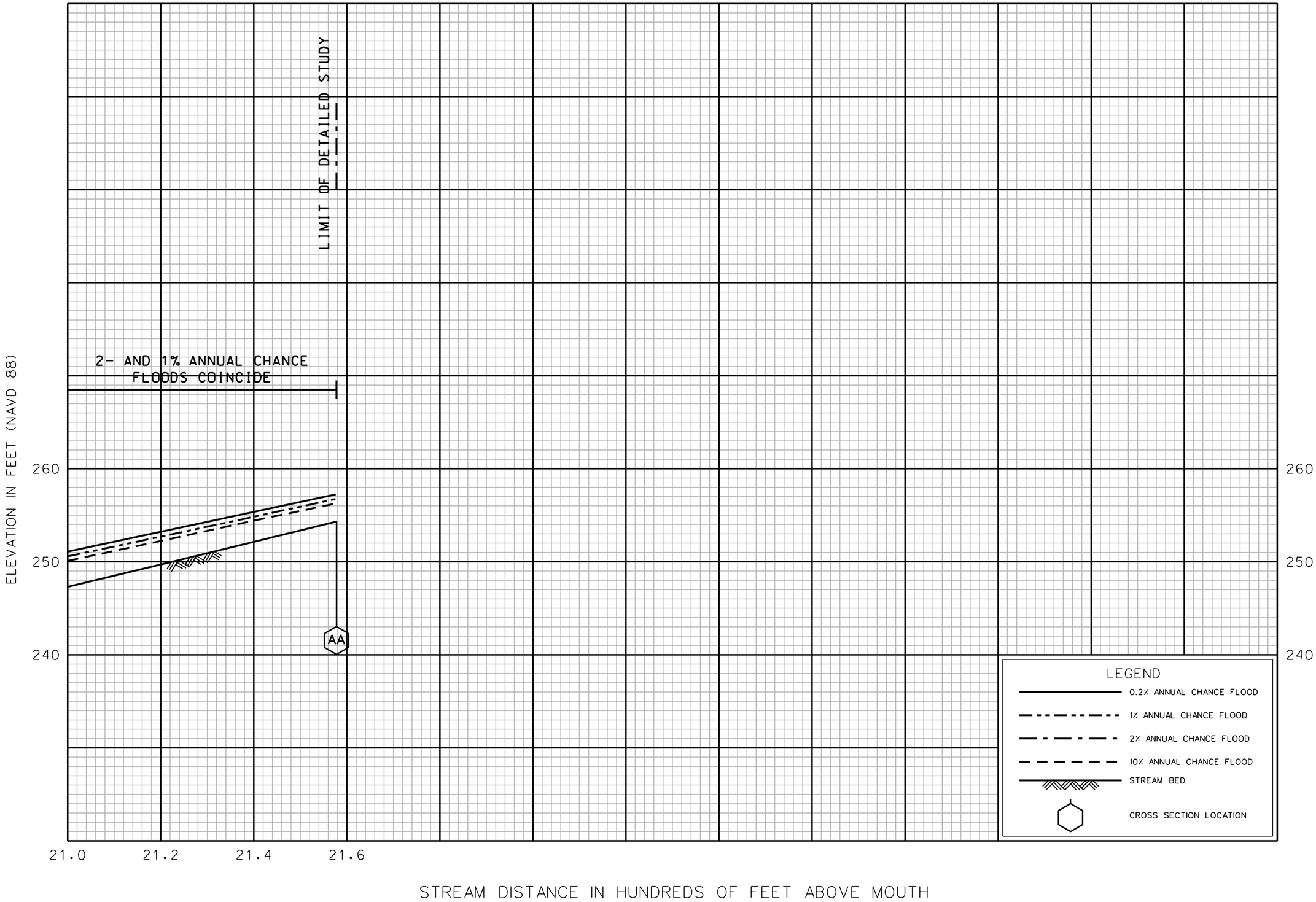

FLOOD PROFILES

LONGFELLOW CREEK

FEDERAL EMERGENCY MANAGEMENT AGENCY

KING COUNTY, WA

AND INCORPORATED AREAS

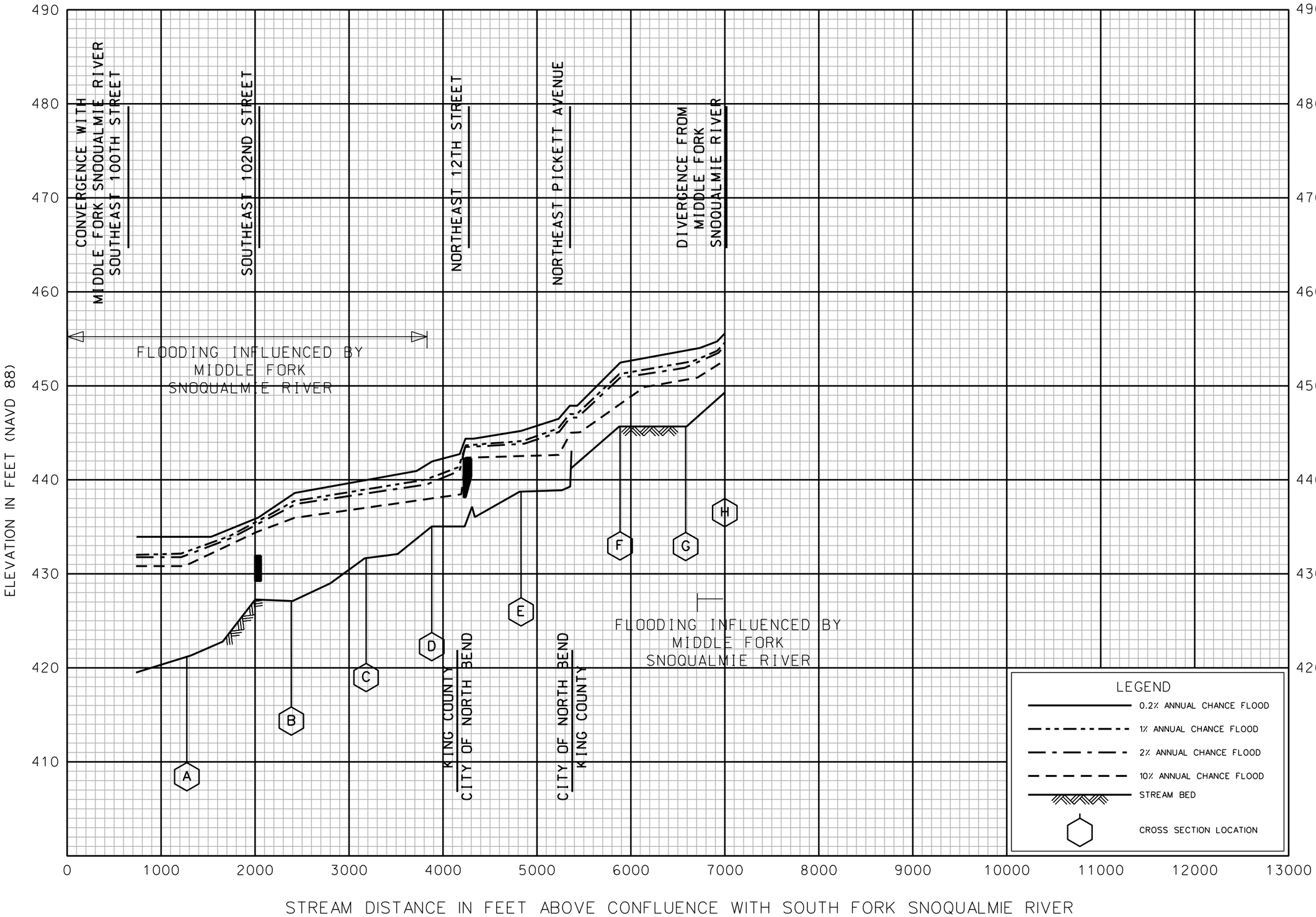

FLOOD PROFILES

LOWER OVERFLOW

FEDERAL EMERGENCY MANAGEMENT AGENCY

KING COUNTY, WA

AND INCORPORATED AREAS

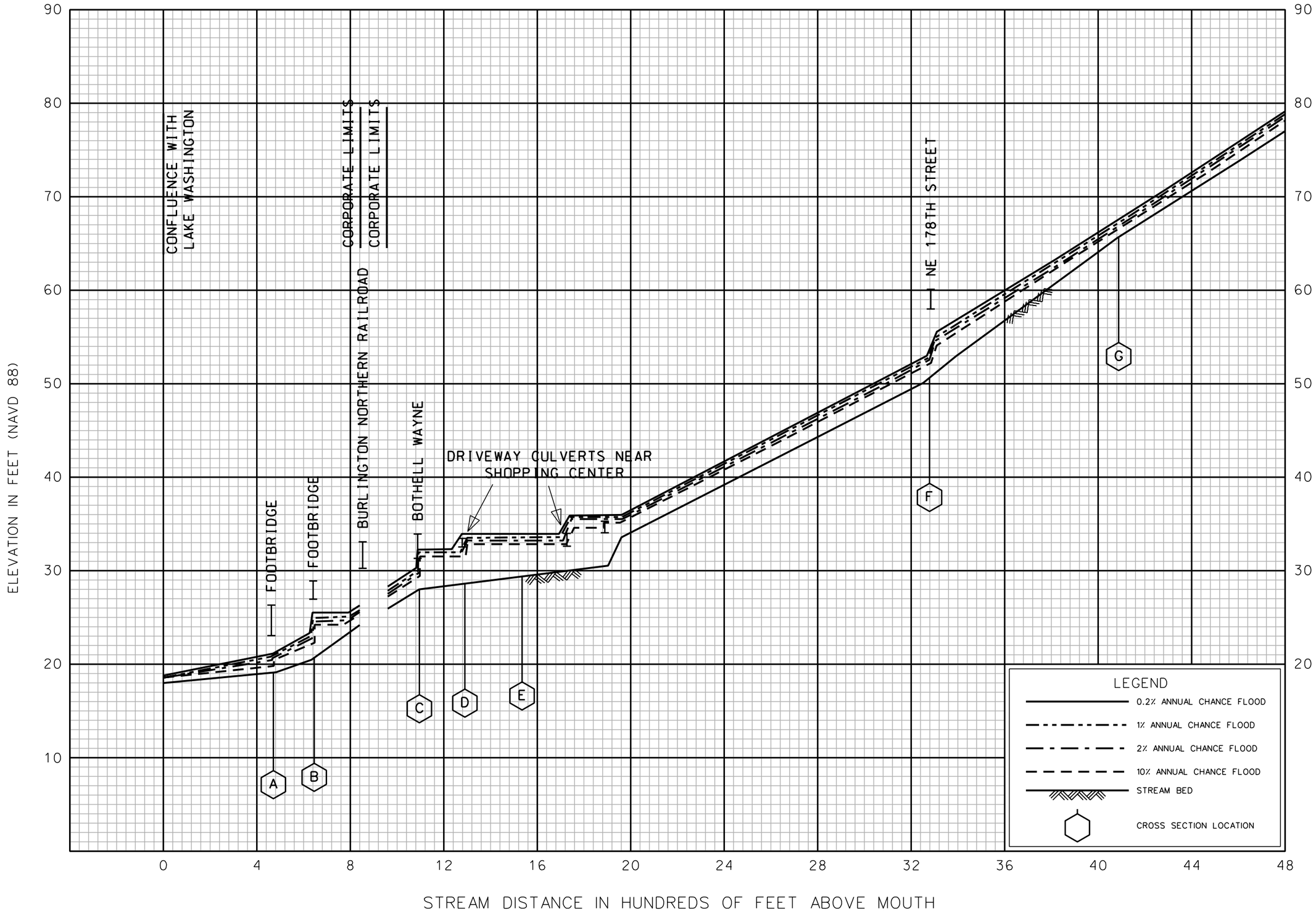

FLOOD PROFILES

LYON CREEK

FEDERAL EMERGENCY MANAGEMENT AGENCY

KING COUNTY, WA

AND INCORPORATED AREAS

118P

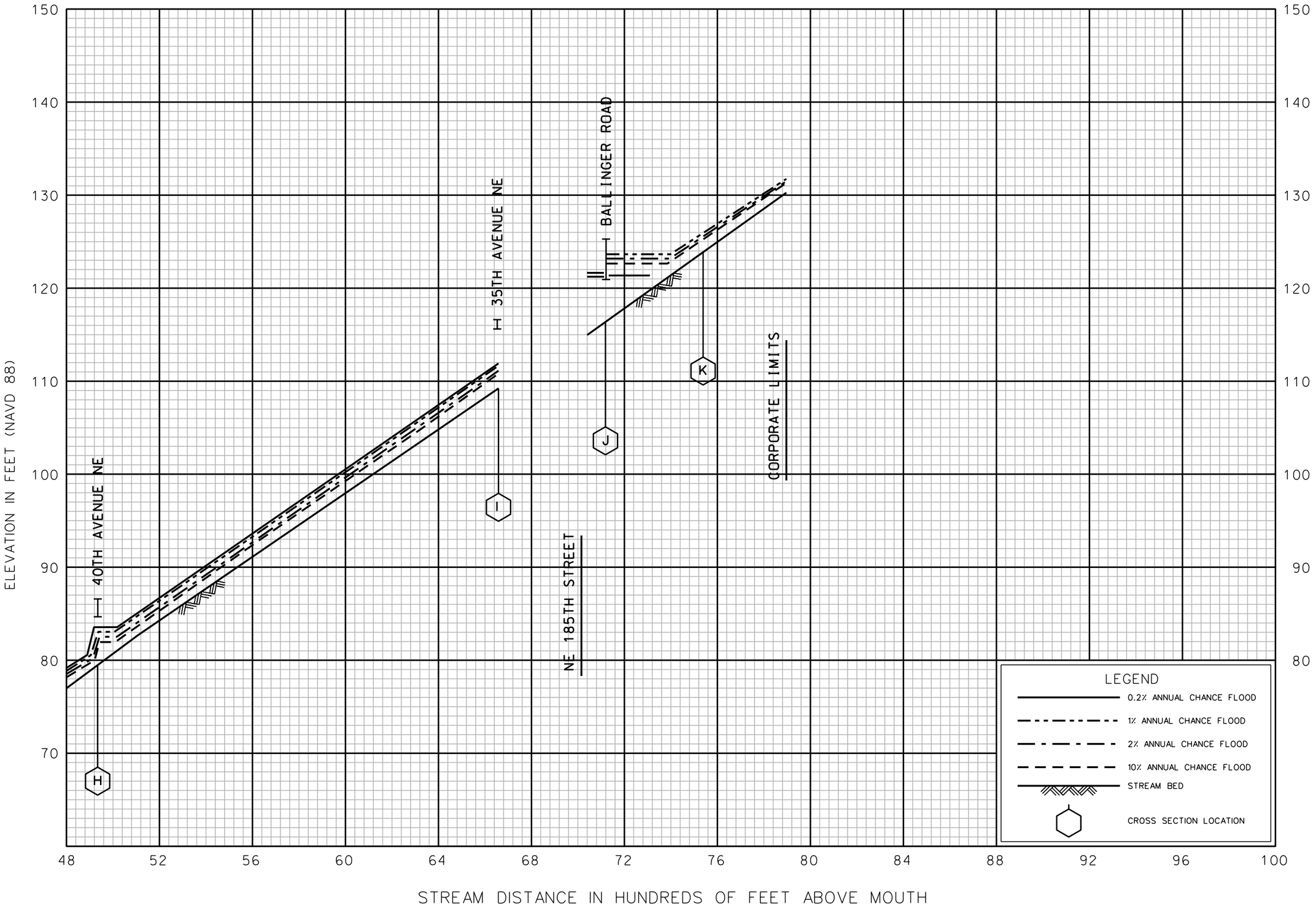

FLOOD PROFILES

LYON CREEK

FEDERAL EMERGENCY MANAGEMENT AGENCY

KING COUNTY, WA

AND INCORPORATED AREAS

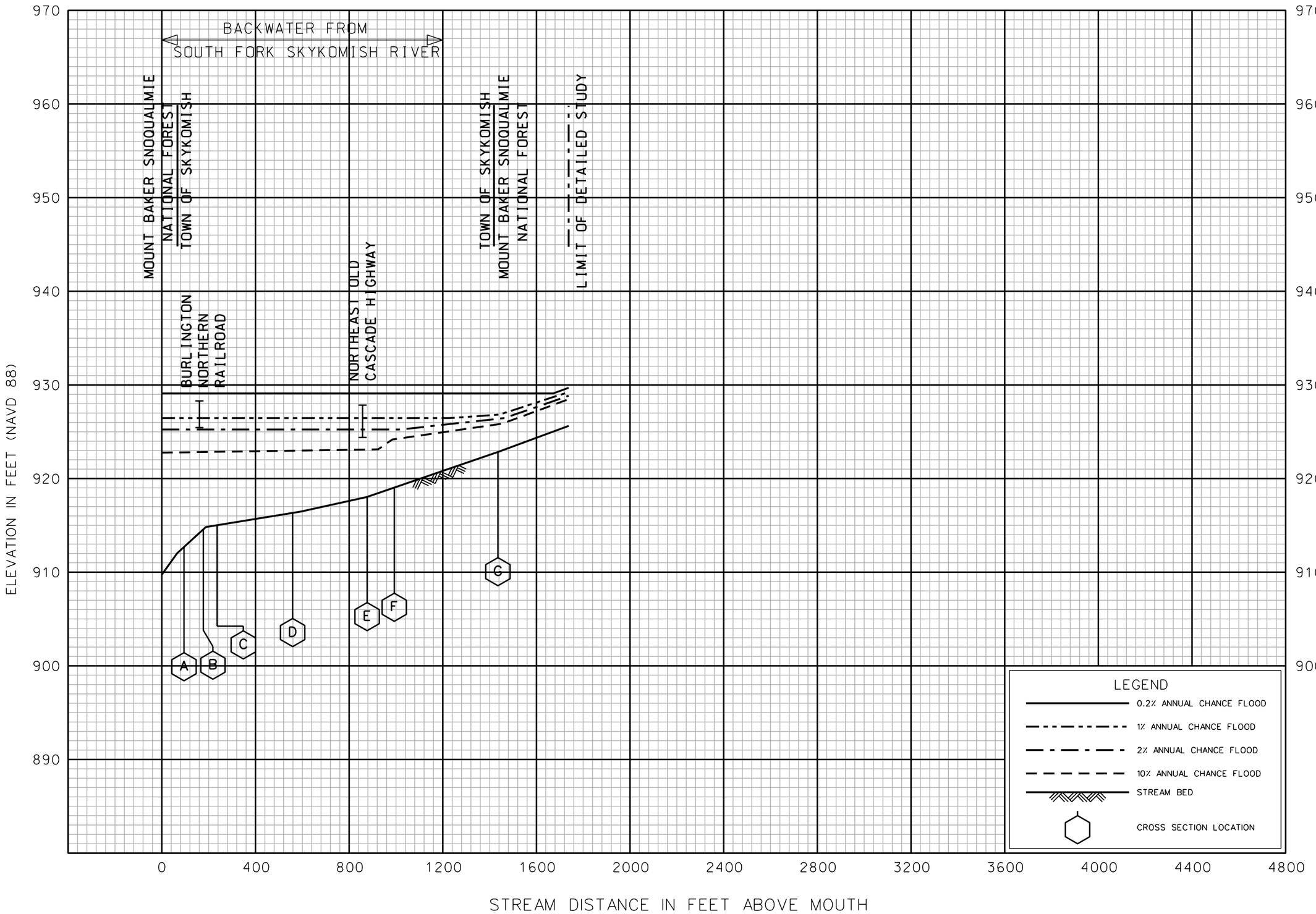

FLOOD PROFILES

MALONEY CREEK

FEDERAL EMERGENCY MANAGEMENT AGENCY

KING COUNTY, WA

AND INCORPORATED AREAS

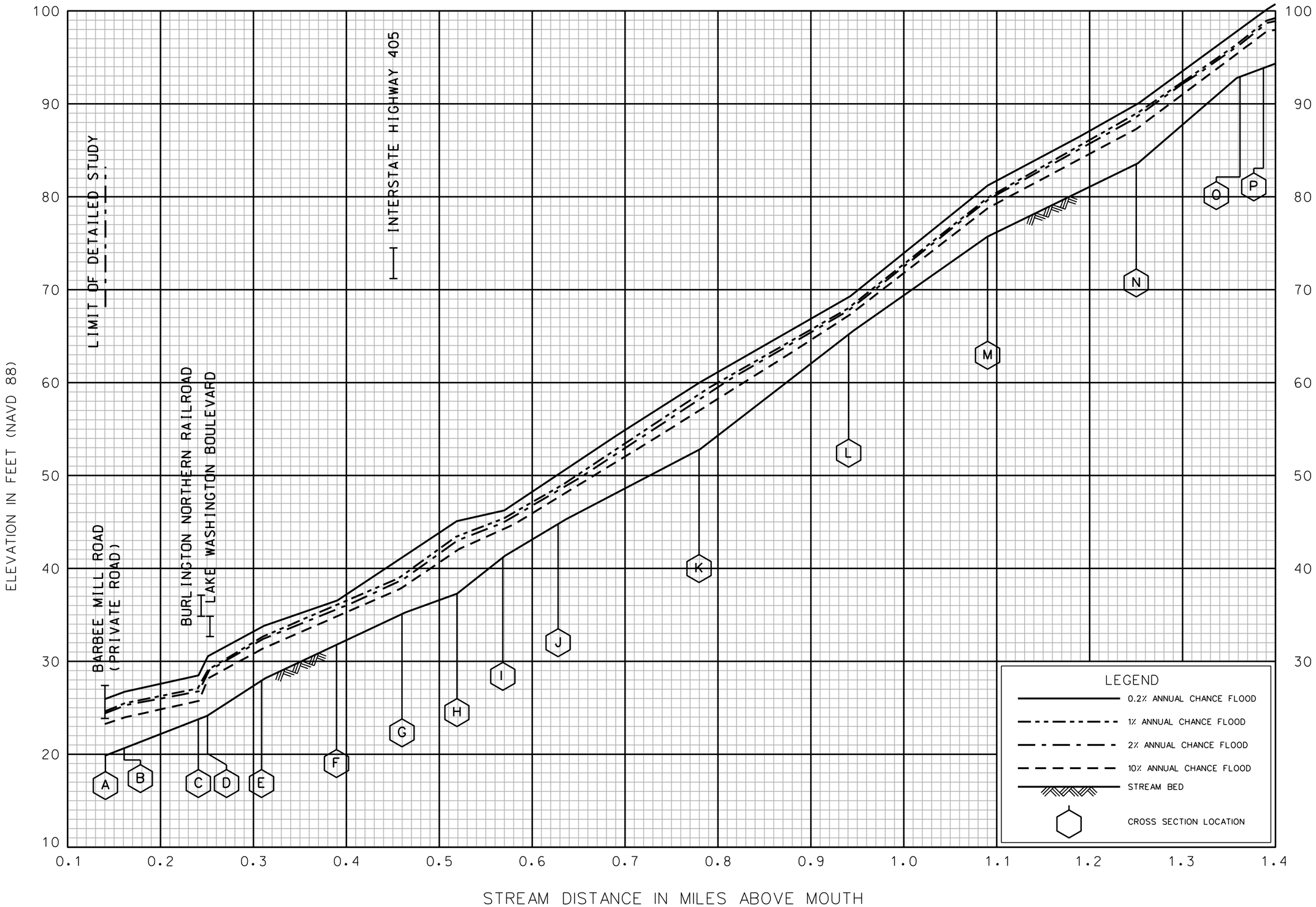

FLOOD PROFILES

MAY CREEK

FEDERAL EMERGENCY MANAGEMENT AGENCY

KING COUNTY, WA

AND INCORPORATED AREAS

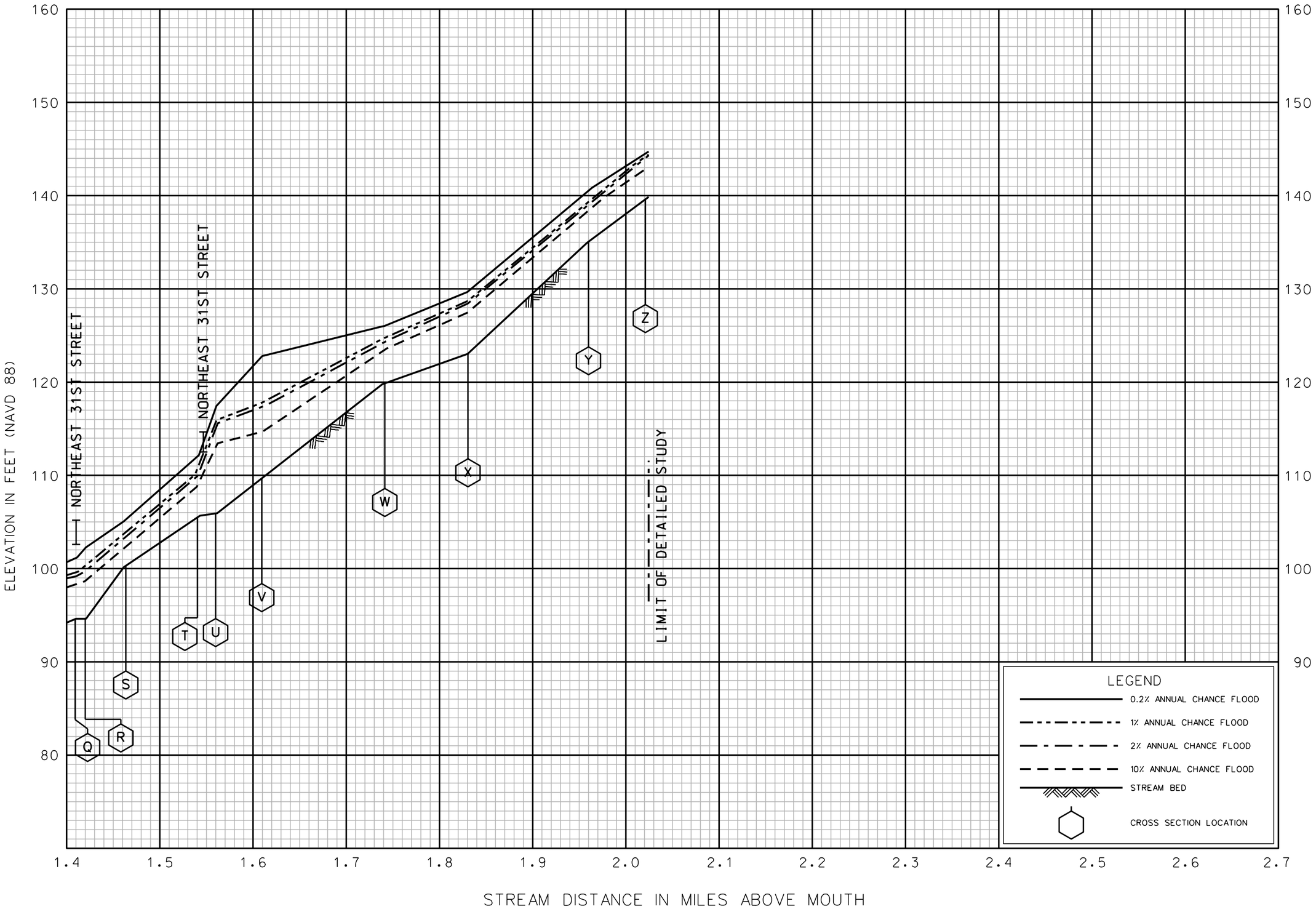

FLOOD PROFILES

MAY CREEK

FEDERAL EMERGENCY MANAGEMENT AGENCY

KING COUNTY, WA

AND INCORPORATED AREAS

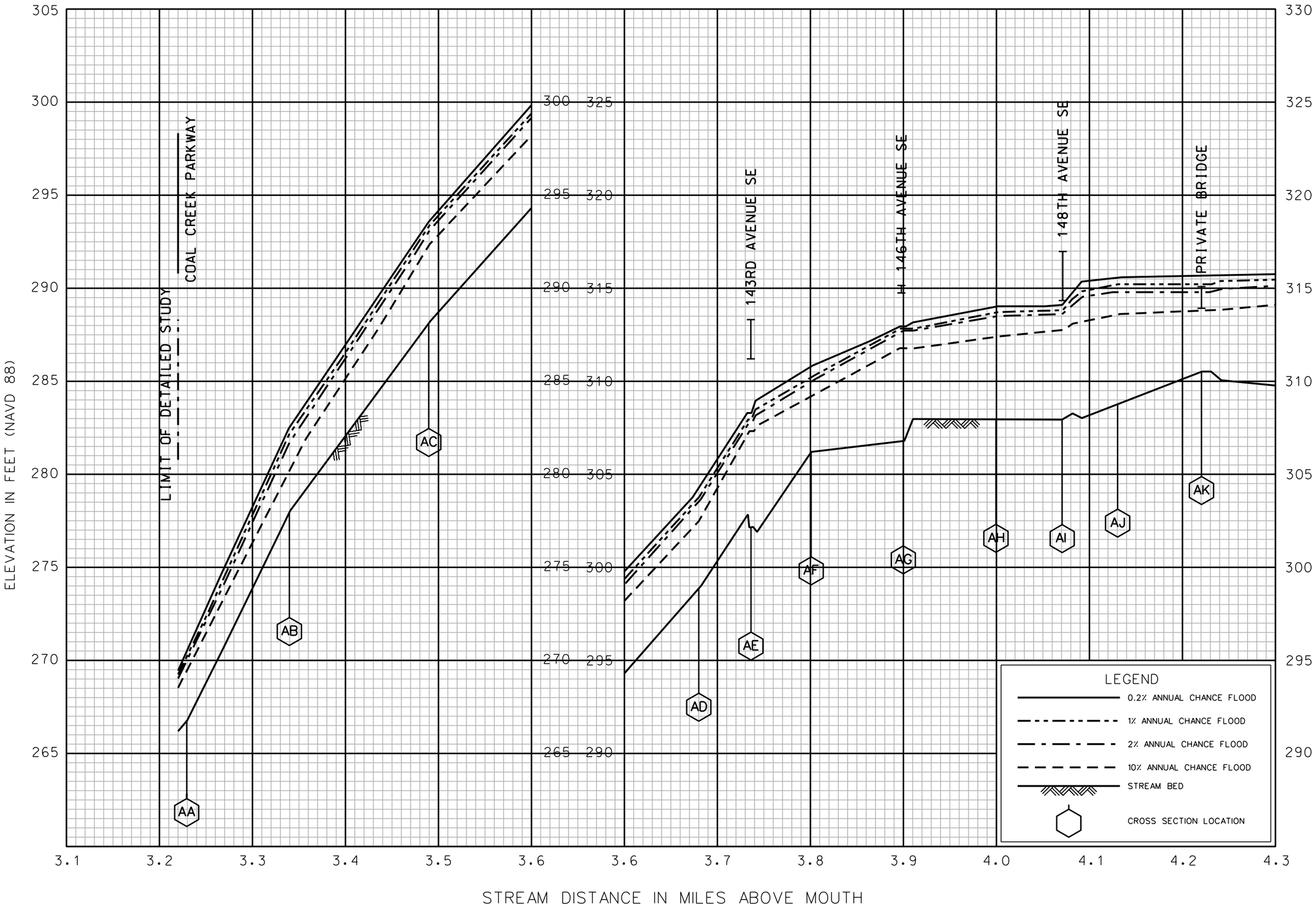

FLOOD PROFILES

MAY CREEK

FEDERAL EMERGENCY MANAGEMENT AGENCY

KING COUNTY, WA

AND INCORPORATED AREAS

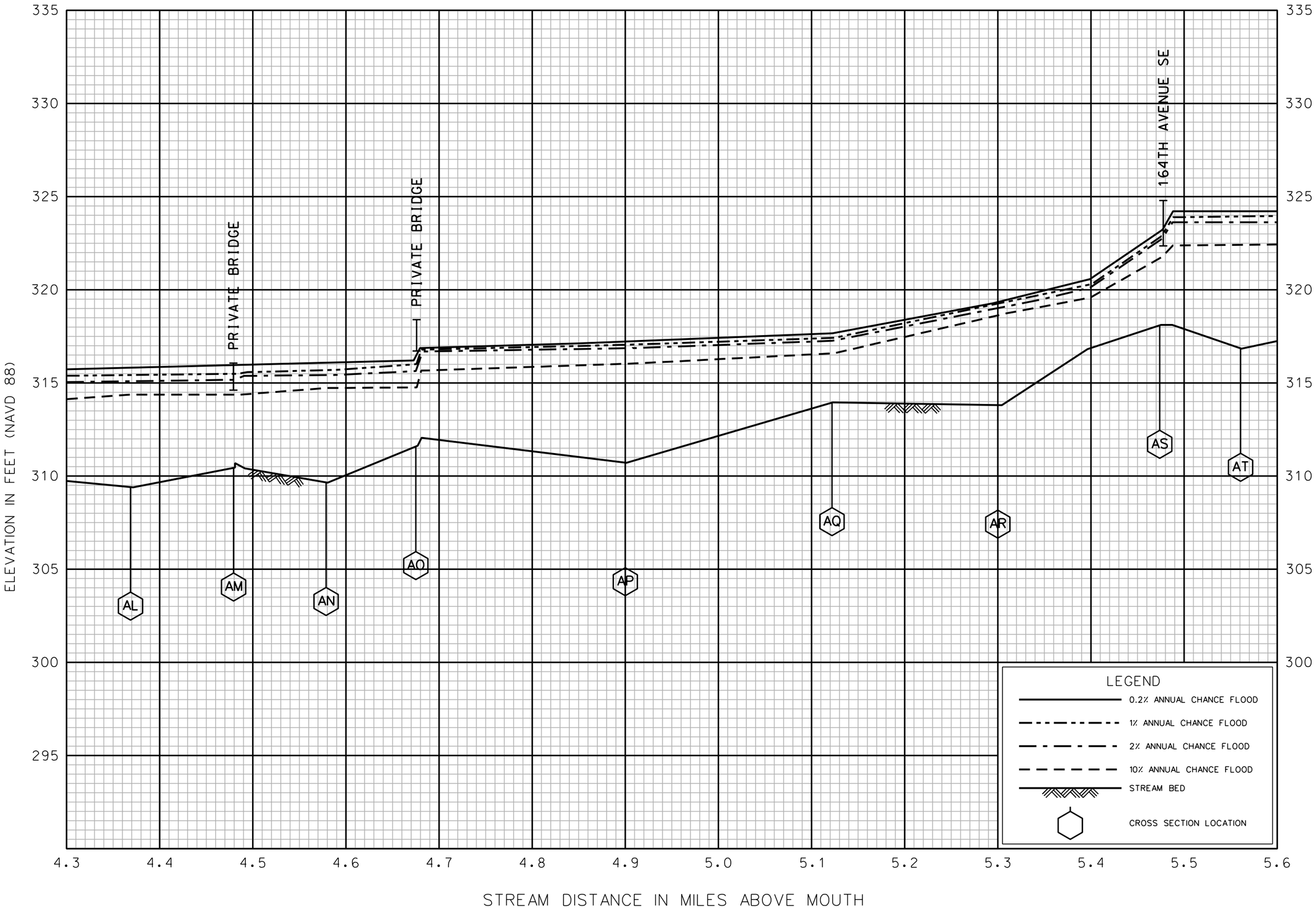

FLOOD PROFILES

MAY CREEK

FEDERAL EMERGENCY MANAGEMENT AGENCY

KING COUNTY, WA

AND INCORPORATED AREAS

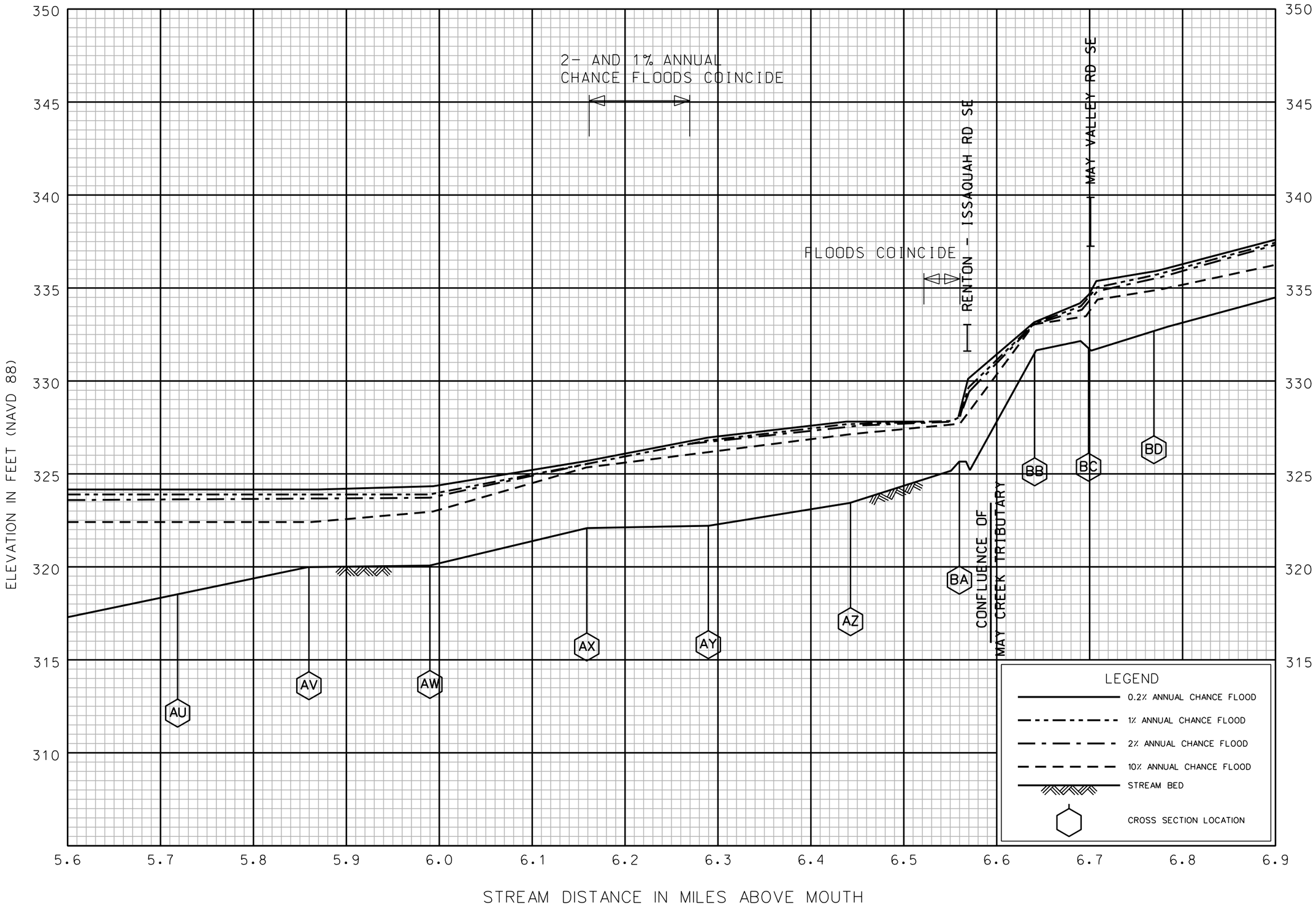

FLOOD PROFILES

MAY CREEK

FEDERAL EMERGENCY MANAGEMENT AGENCY

KING COUNTY, WA

AND INCORPORATED AREAS

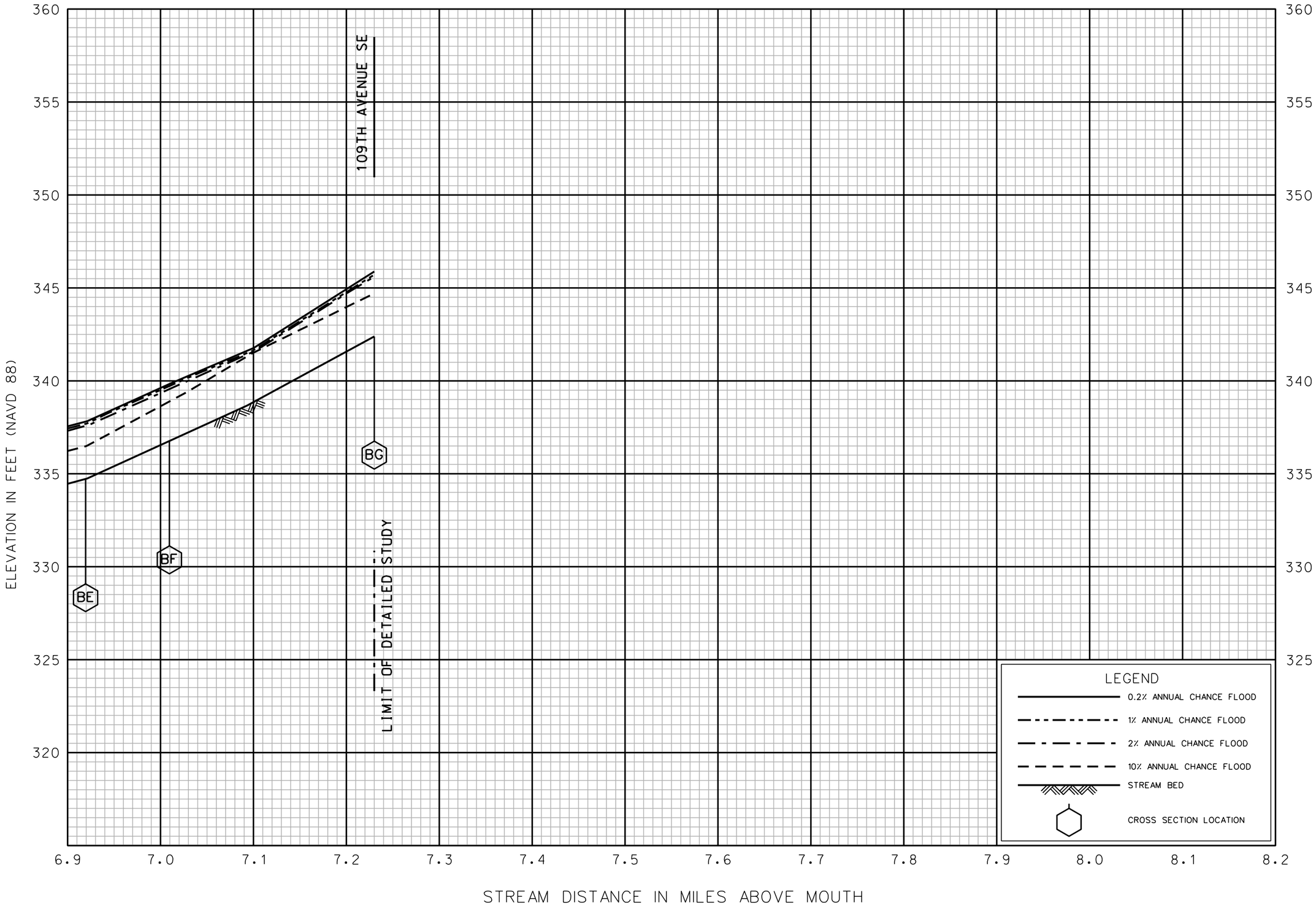

FLOOD PROFILES

MAY CREEK

FEDERAL EMERGENCY MANAGEMENT AGENCY

KING COUNTY, WA

AND INCORPORATED AREAS

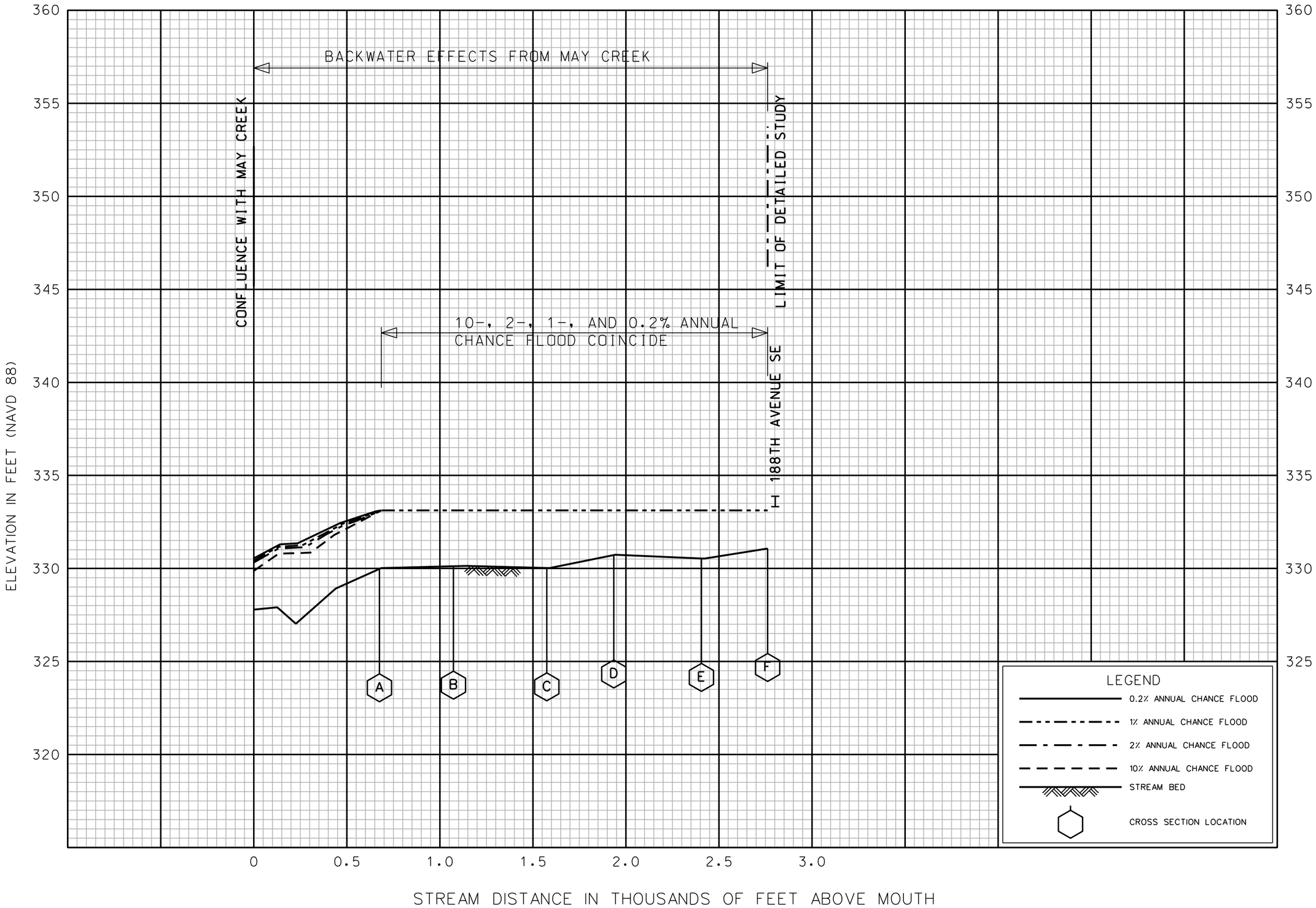

FLOOD PROFILES

MAY CREEK TRIBUTARY

FEDERAL EMERGENCY MANAGEMENT AGENCY

KING COUNTY, WA

AND INCORPORATED AREAS

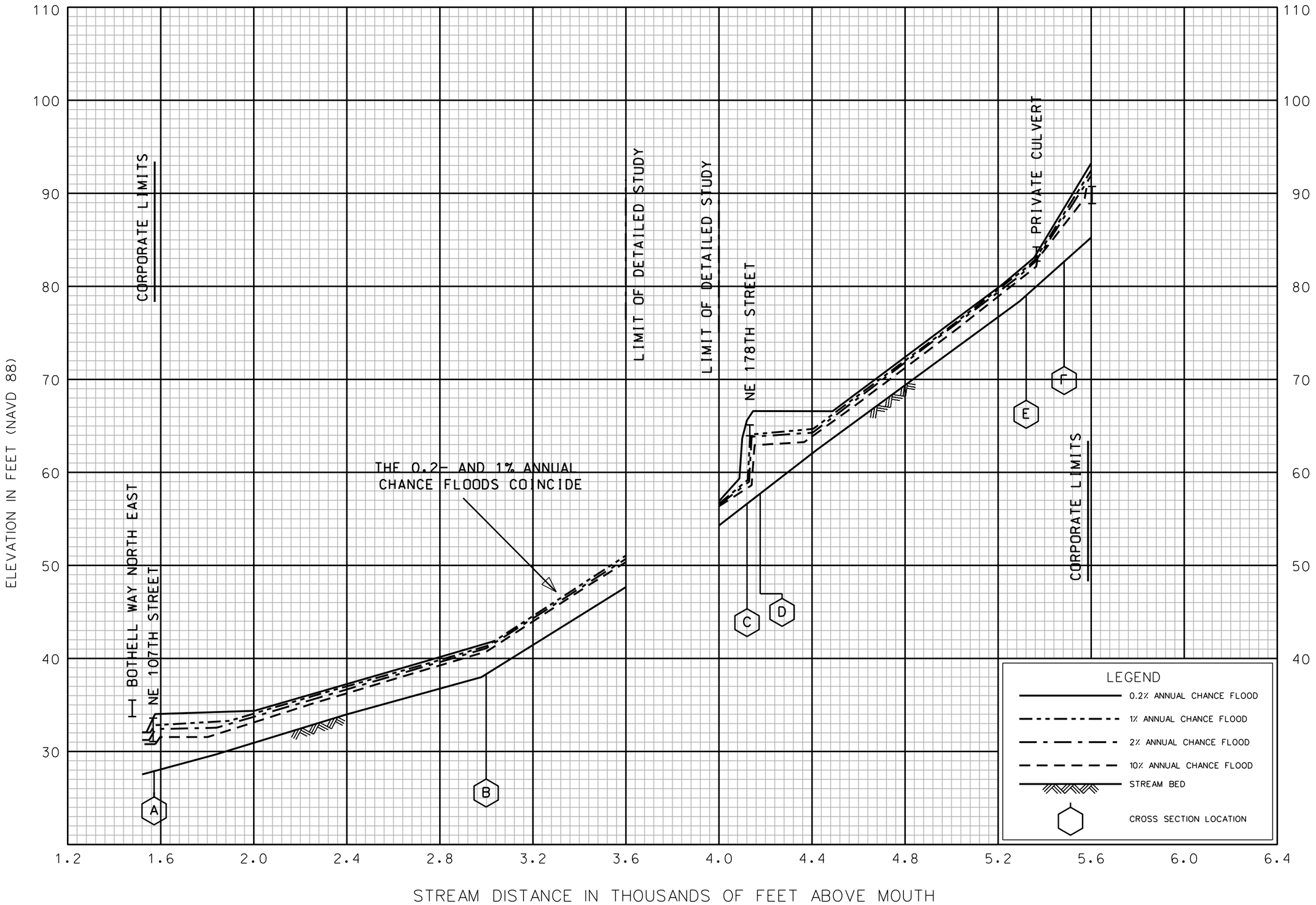

FLOOD PROFILES

McALEER CREEK

FEDERAL EMERGENCY MANAGEMENT AGENCY

KING COUNTY, WA

AND INCORPORATED AREAS

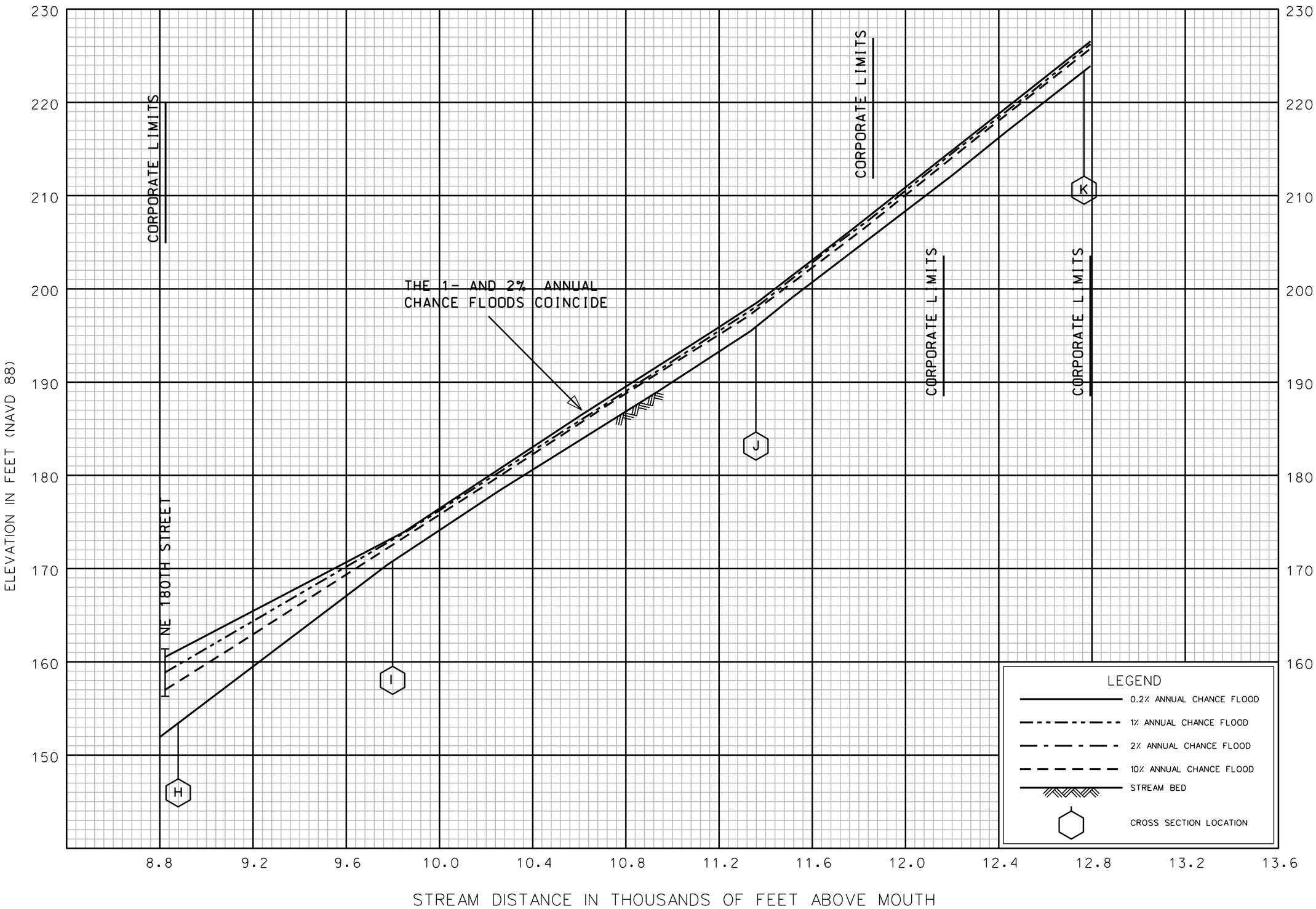

FLOOD PROFILES

McALEER CREEK

FEDERAL EMERGENCY MANAGEMENT AGENCY

KING COUNTY, WA

AND INCORPORATED AREAS

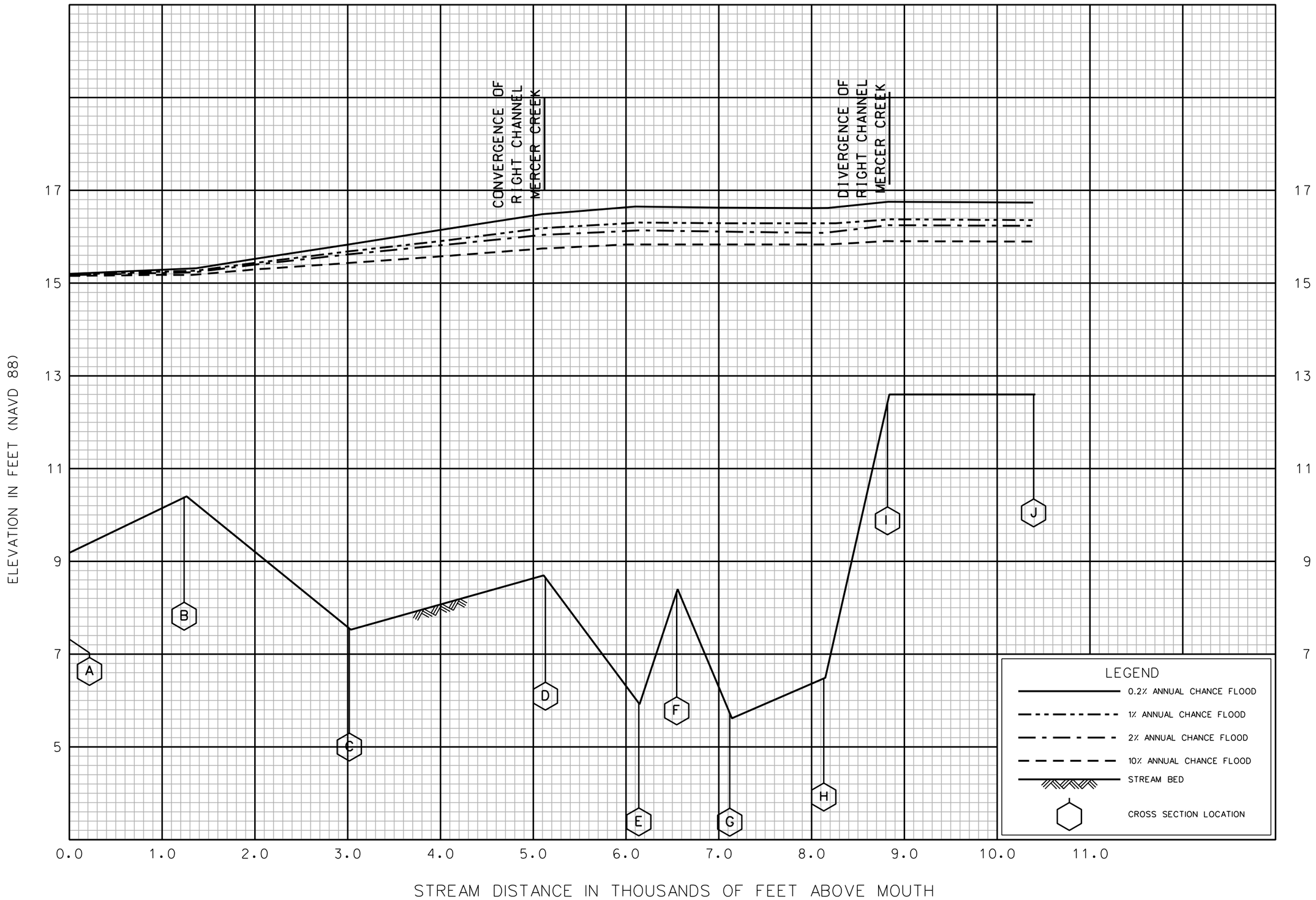

FLOOD PROFILES

MERCER CREEK

FEDERAL EMERGENCY MANAGEMENT AGENCY

KING COUNTY, WA

AND INCORPORATED AREAS

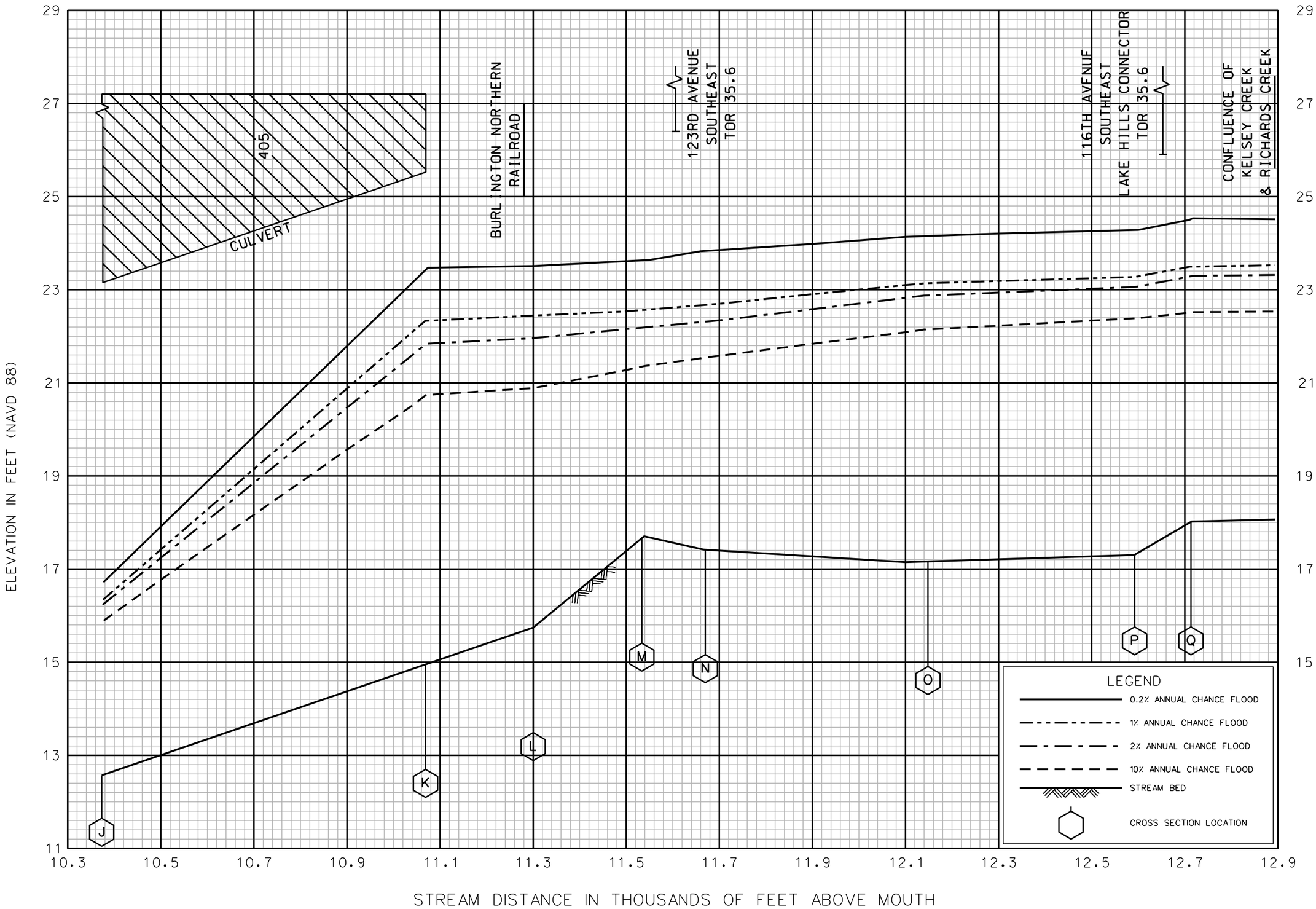

FLOOD PROFILES

MERCER CREEK

FEDERAL EMERGENCY MANAGEMENT AGENCY

KING COUNTY, WA

AND INCORPORATED AREAS

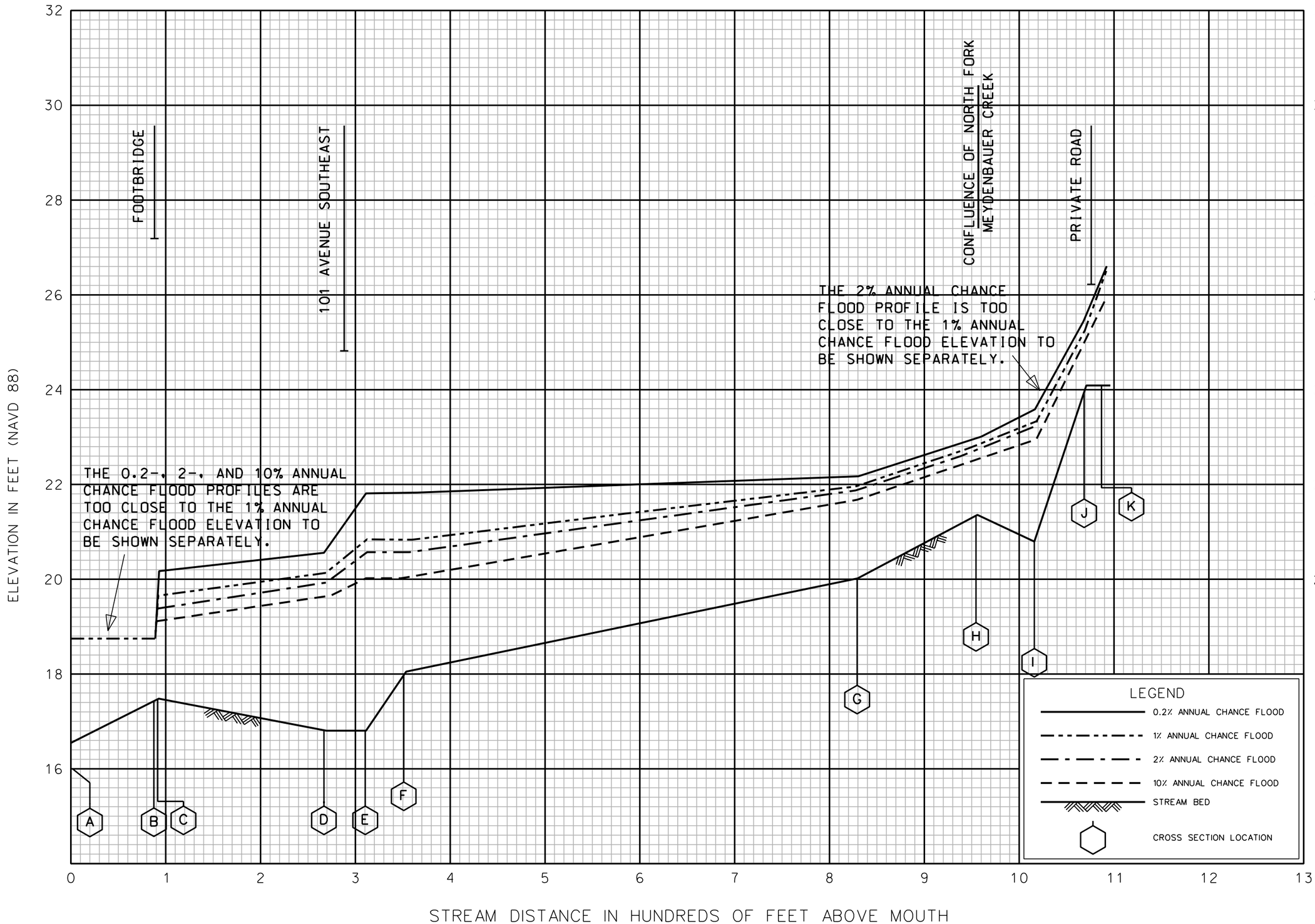

FLOOD PROFILES

MEYDENBAUER CREEK

FEDERAL EMERGENCY MANAGEMENT AGENCY

KING COUNTY, WA

AND INCORPORATED AREAS

132P

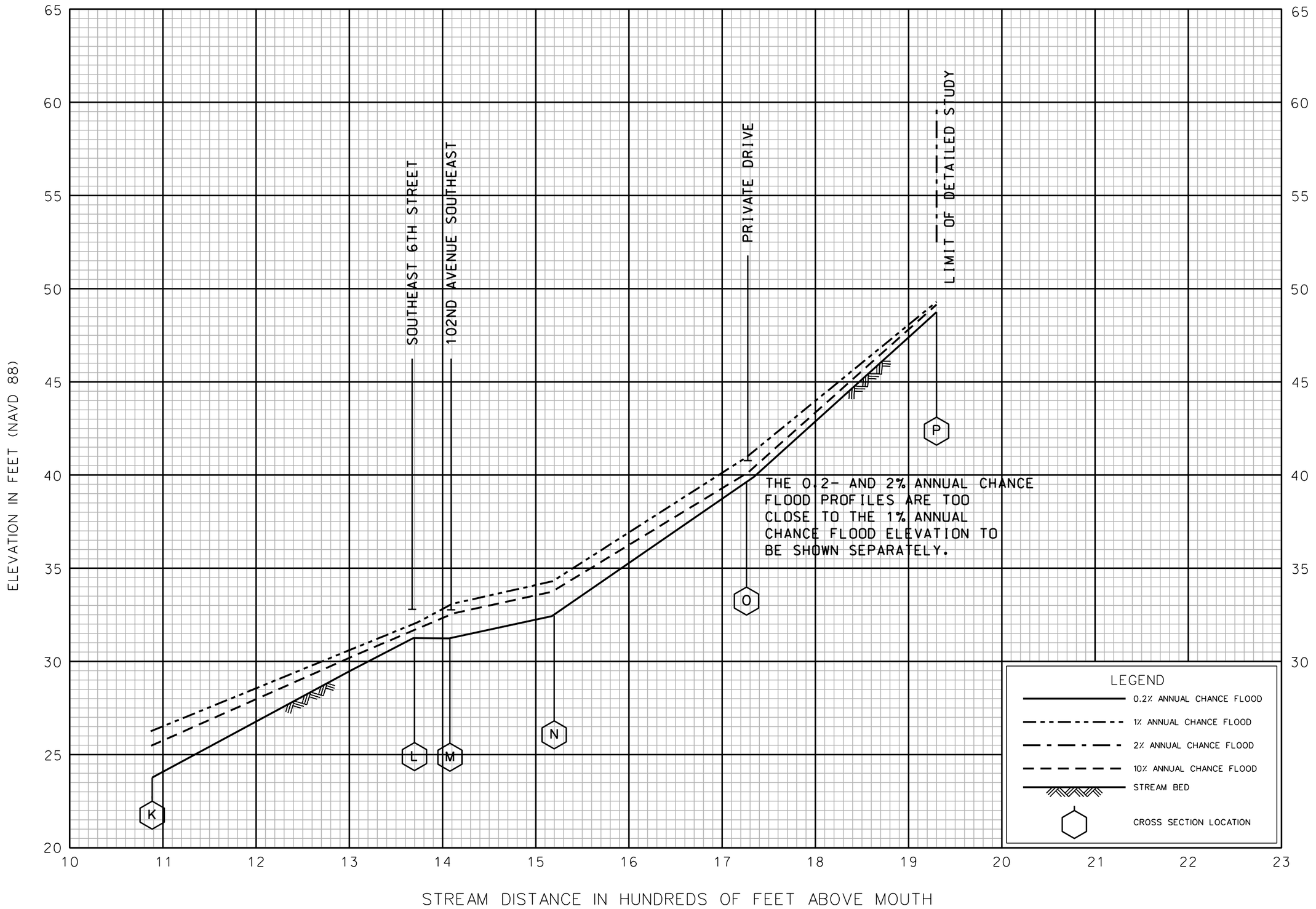

FLOOD PROFILES

MEYDENBAUER CREEK

FEDERAL EMERGENCY MANAGEMENT AGENCY

KING COUNTY, WA

AND INCORPORATED AREAS

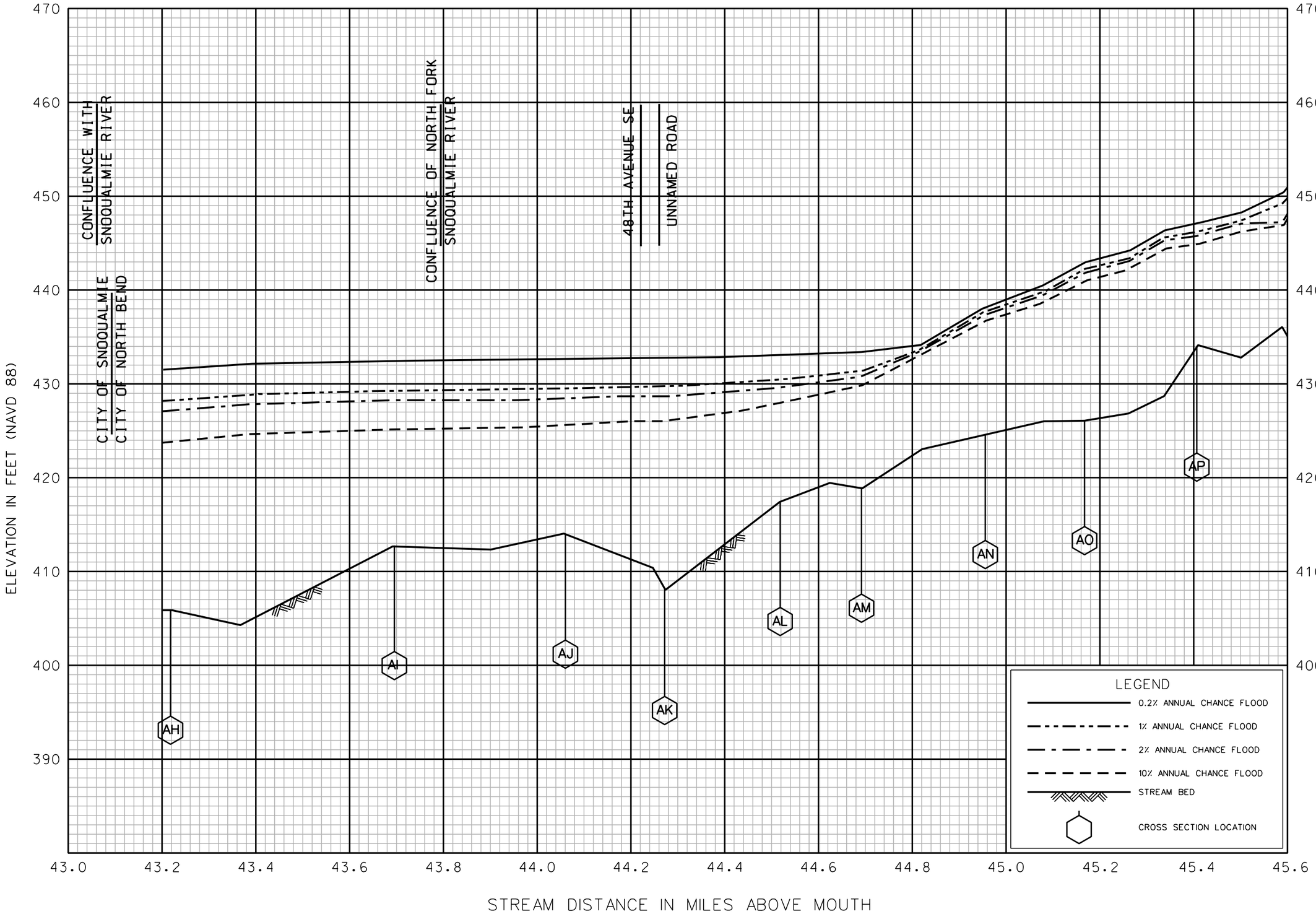

FLOOD PROFILES

MIDDLE FORK SNOQUALMIE RIVER

FEDERAL EMERGENCY MANAGEMENT AGENCY

KING COUNTY, WA
AND INCORPORATED AREAS

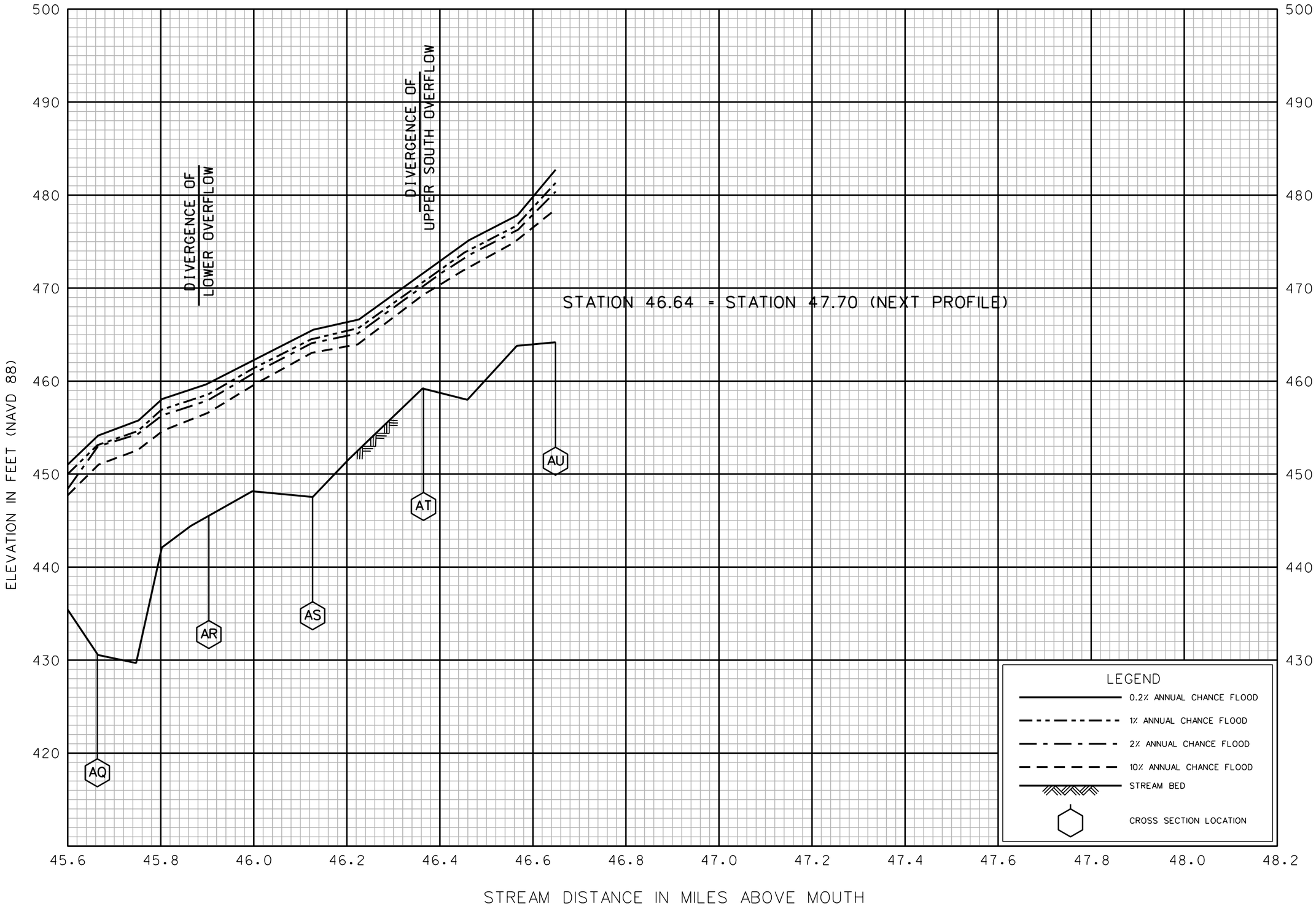

FLOOD PROFILES

MIDDLE FORK SNOQUALMIE RIVER

FEDERAL EMERGENCY MANAGEMENT AGENCY

KING COUNTY, WA
AND INCORPORATED AREAS

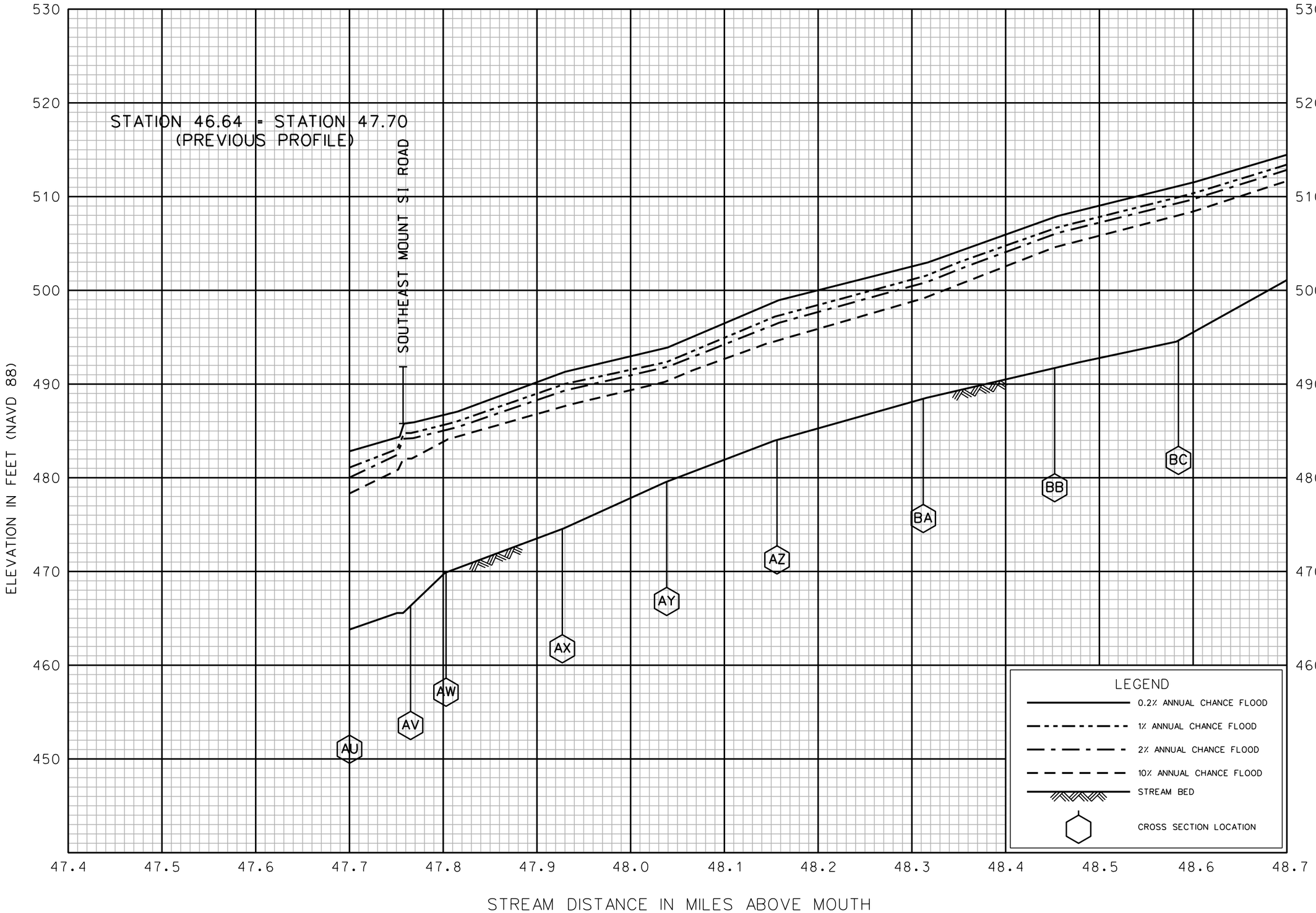

FLOOD PROFILES

MIDDLE FORK SNOQUALMIE RIVER

FEDERAL EMERGENCY MANAGEMENT AGENCY

KING COUNTY, WA

AND INCORPORATED AREAS

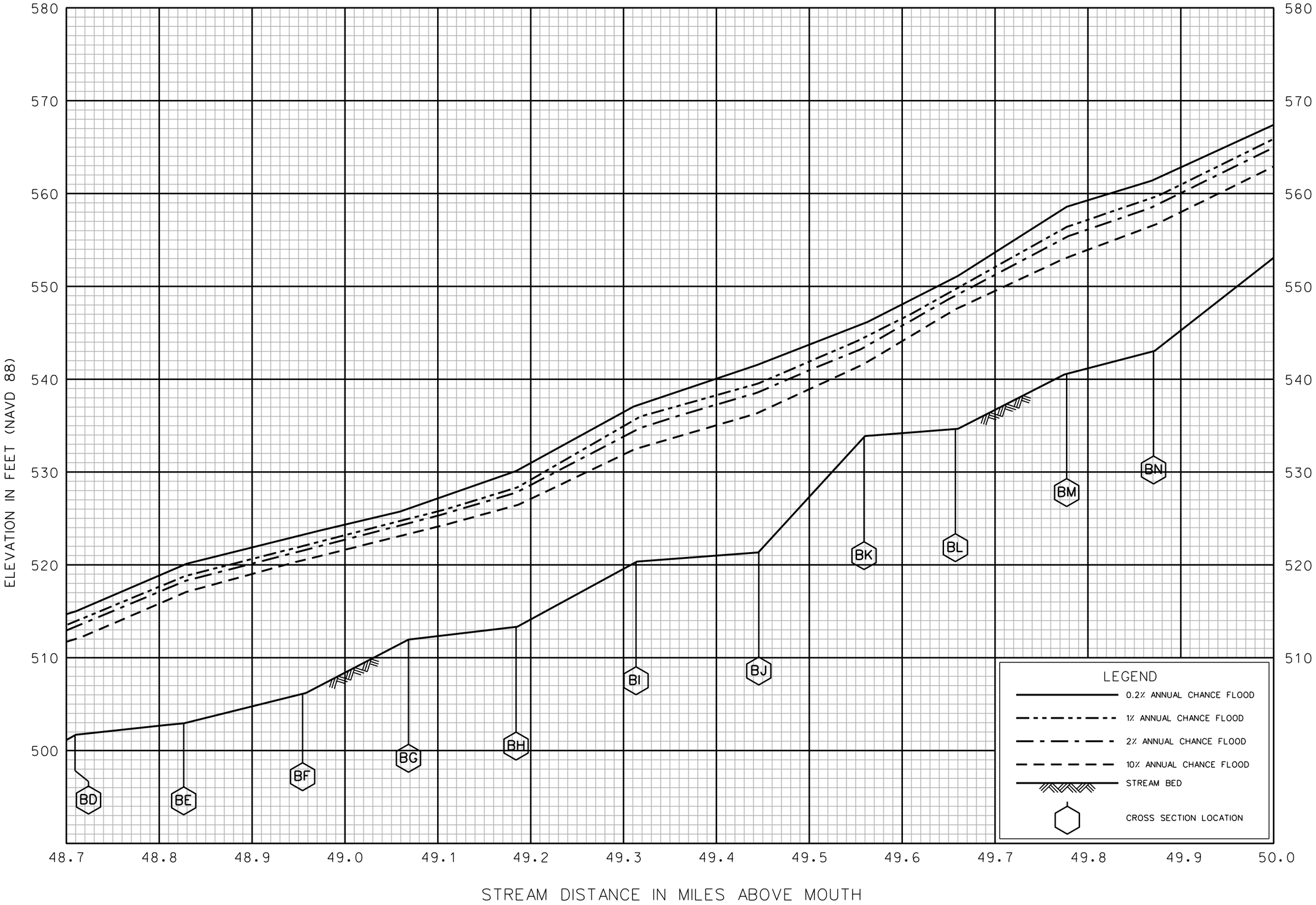

FLOOD PROFILES

MIDDLE FORK SNOQUALMIE RIVER

FEDERAL EMERGENCY MANAGEMENT AGENCY

KING COUNTY, WA

AND INCORPORATED AREAS

137P

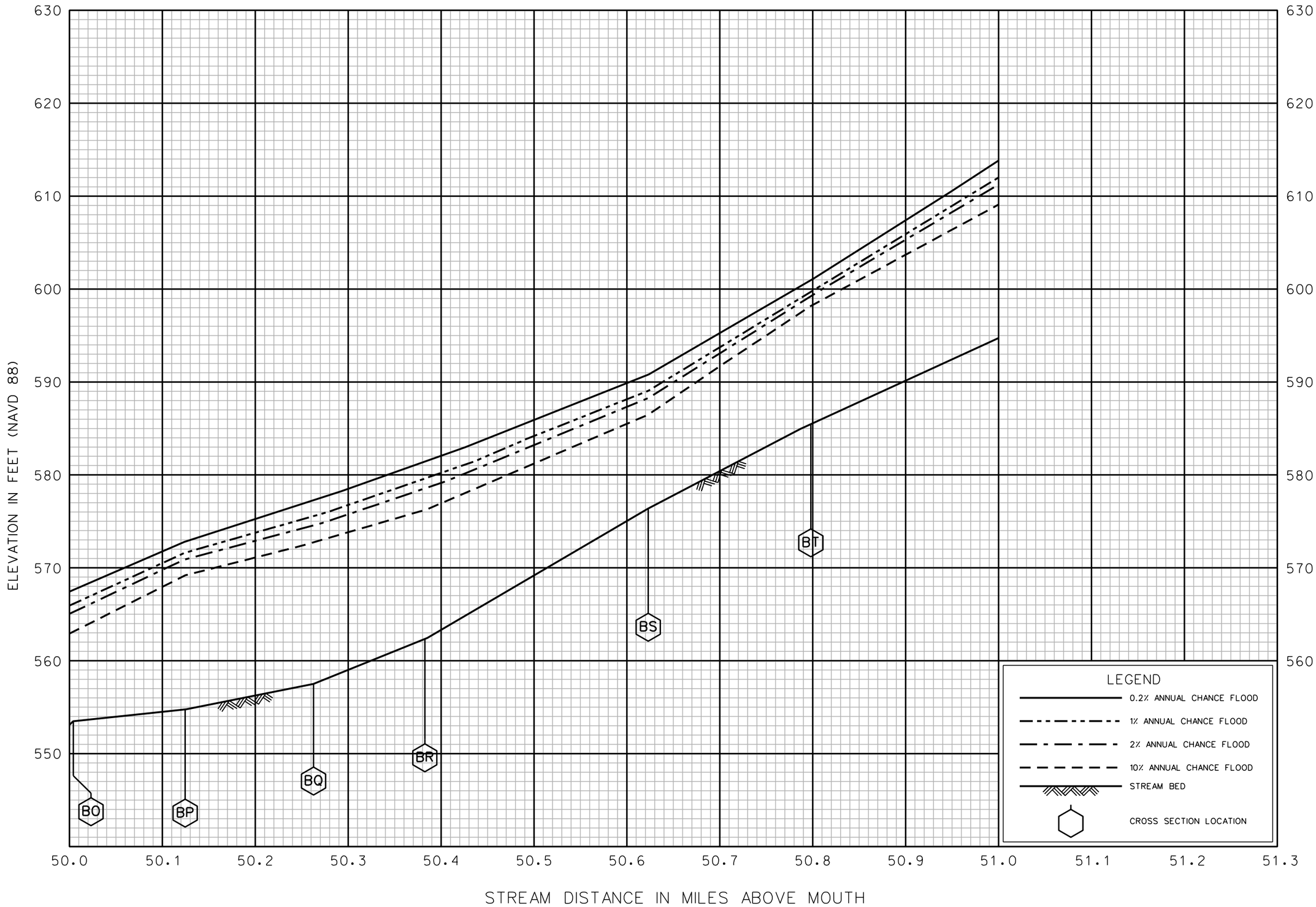

FLOOD PROFILES

MIDDLE FORK SNOQUALMIE RIVER

FEDERAL EMERGENCY MANAGEMENT AGENCY

KING COUNTY, WA

AND INCORPORATED AREAS

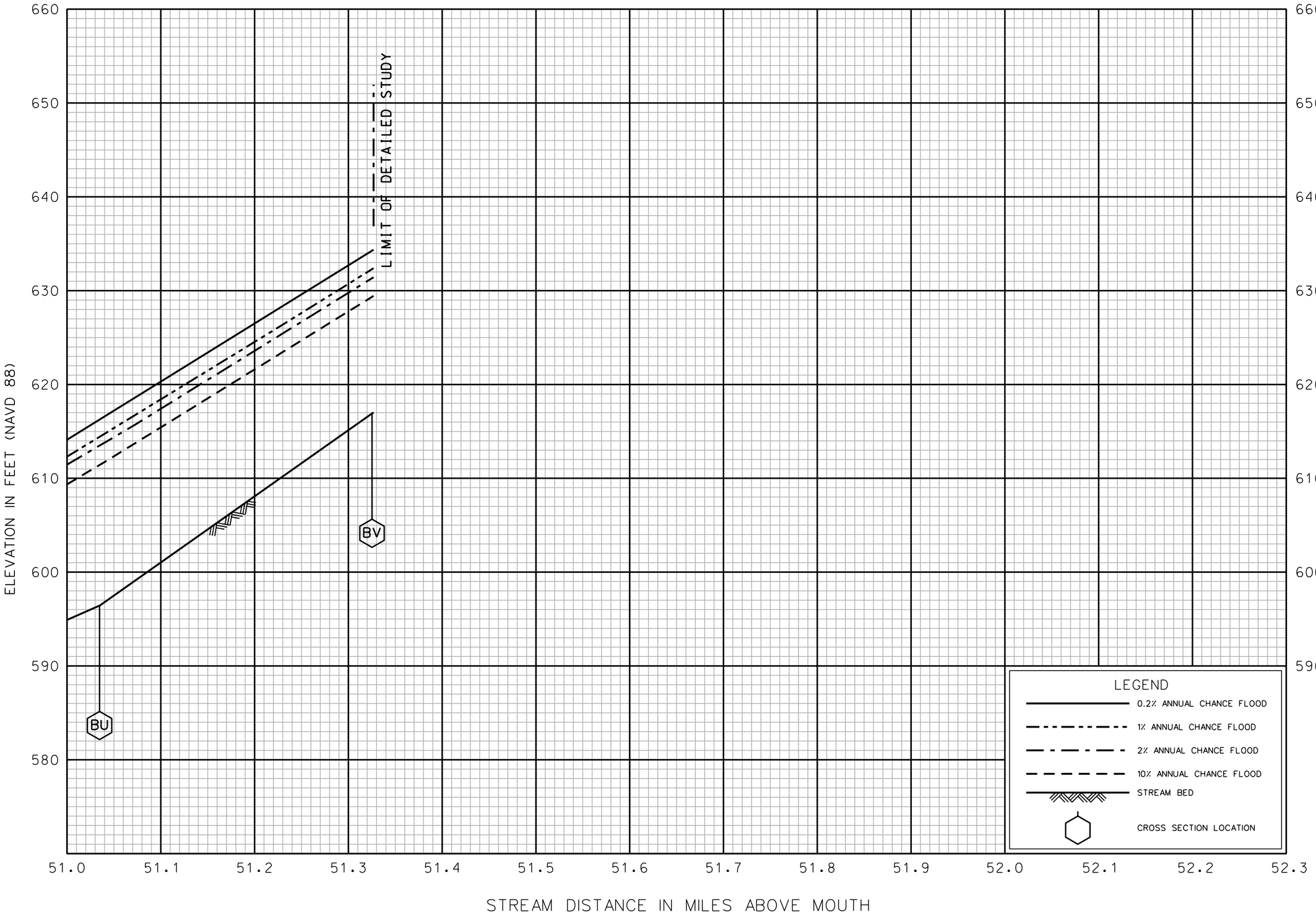

FLOOD PROFILES

MIDDLE FORK SNOQUALMIE RIVER

FEDERAL EMERGENCY MANAGEMENT AGENCY

KING COUNTY, WA

AND INCORPORATED AREAS

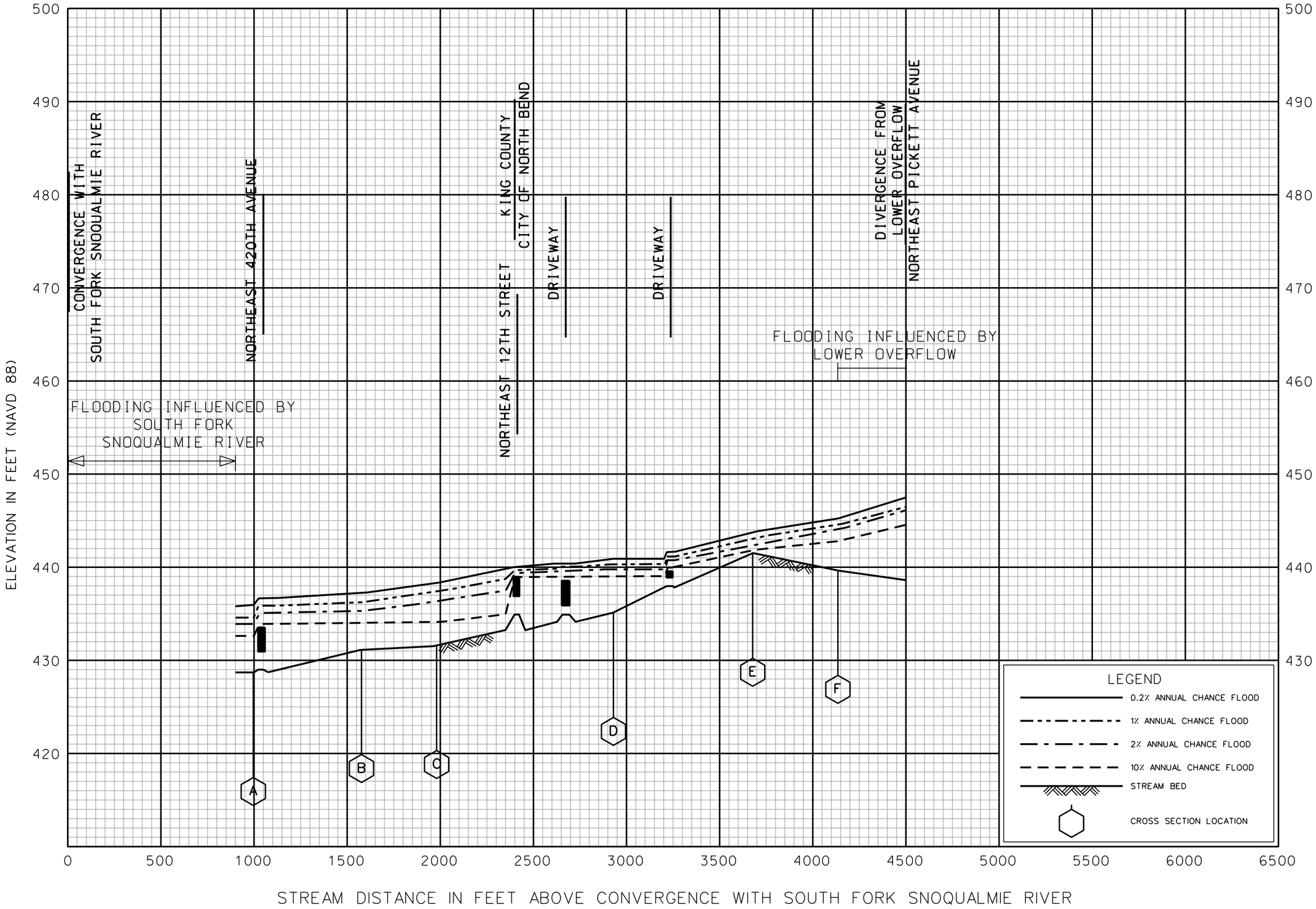

FLOOD PROFILES

MIDDLE OVERFLOW

FEDERAL EMERGENCY MANAGEMENT AGENCY

KING COUNTY, WA

AND INCORPORATED AREAS

140P

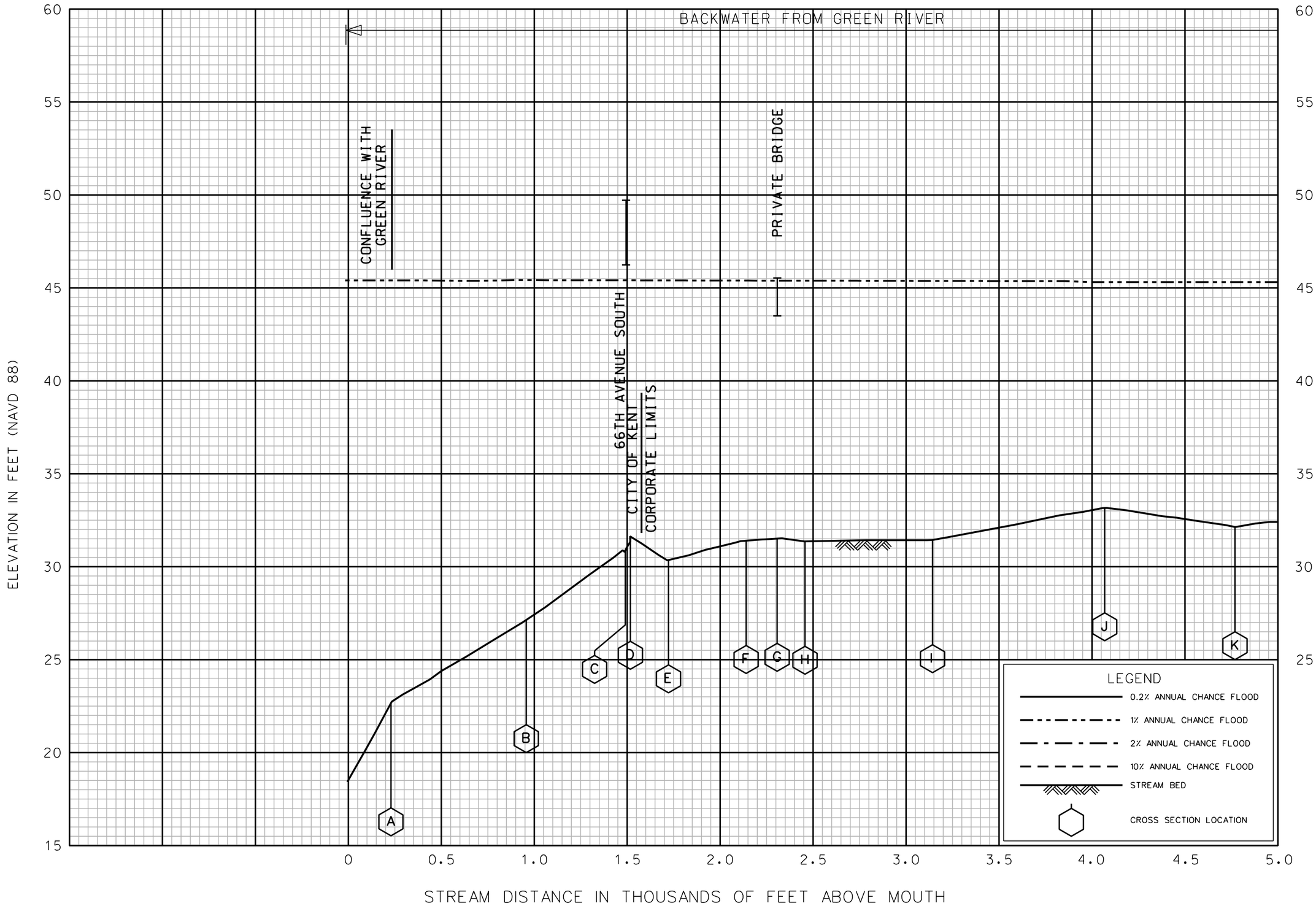

FLOOD PROFILES

MILL CREEK - AUBURN

FEDERAL EMERGENCY MANAGEMENT AGENCY

KING COUNTY, WA

AND INCORPORATED AREAS

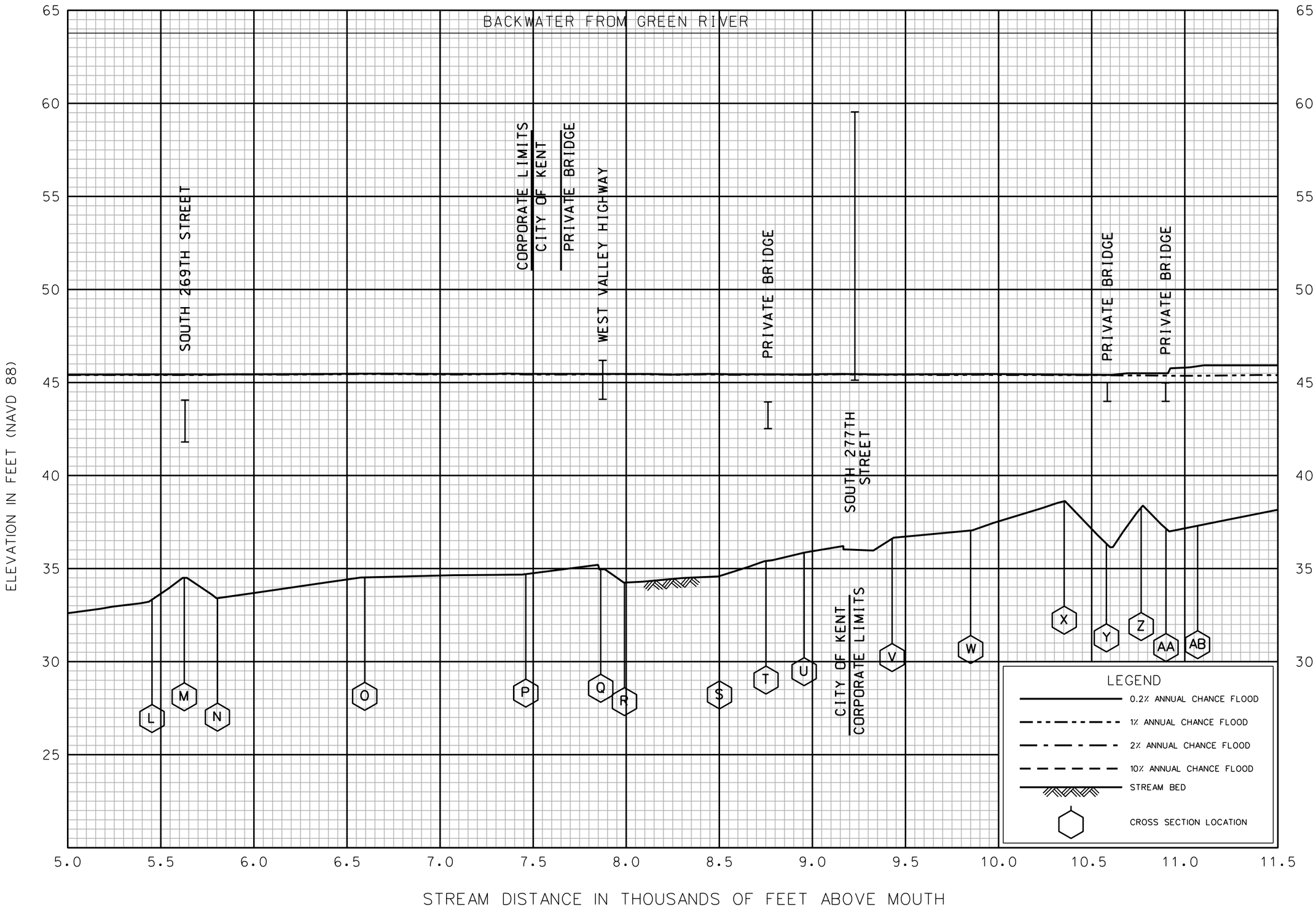

FLOOD PROFILES

MILL CREEK - AUBURN

FEDERAL EMERGENCY MANAGEMENT AGENCY

KING COUNTY, WA

AND INCORPORATED AREAS

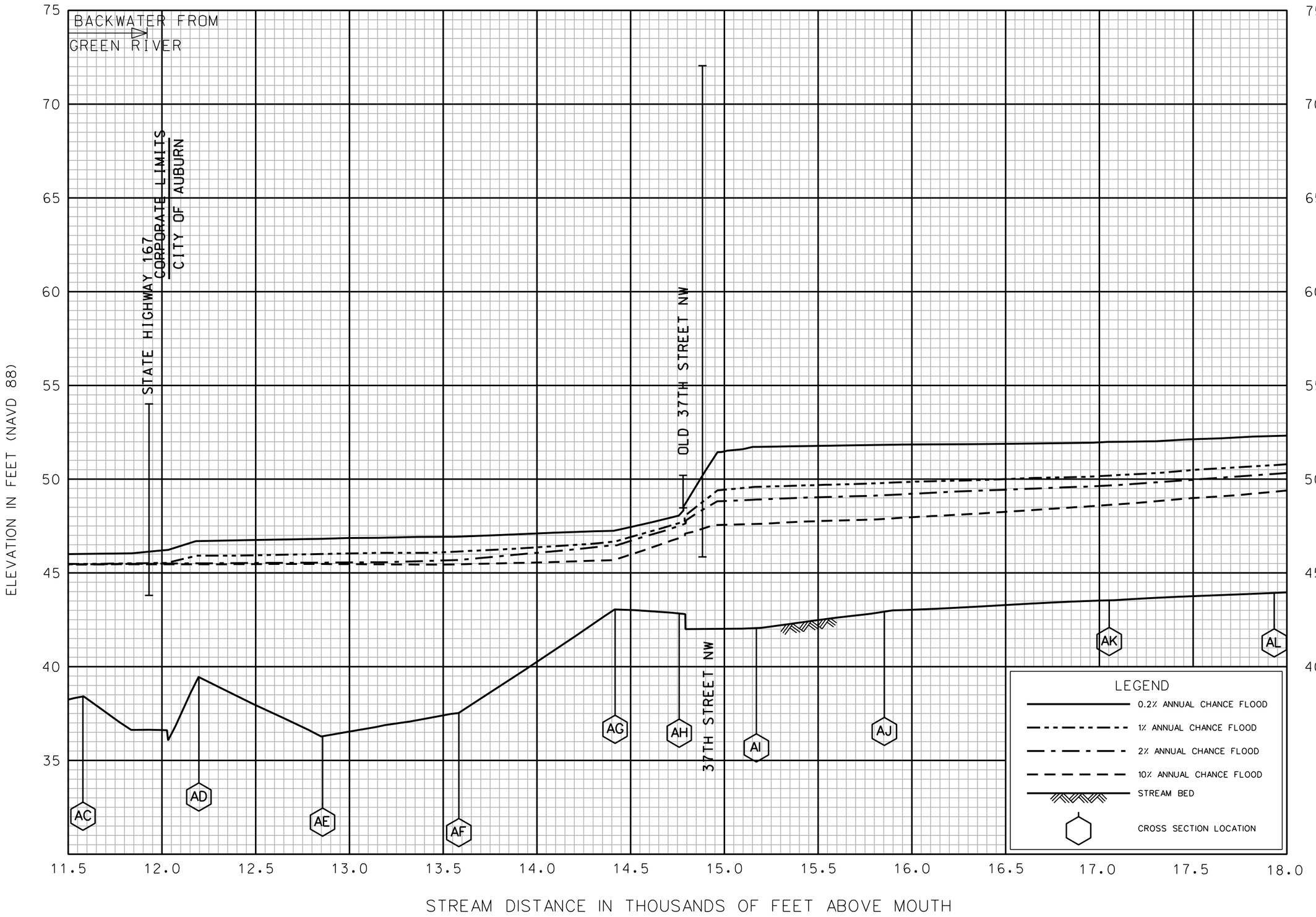

FLOOD PROFILES

MILL CREEK - AUBURN

FEDERAL EMERGENCY MANAGEMENT AGENCY

KING COUNTY, WA

AND INCORPORATED AREAS

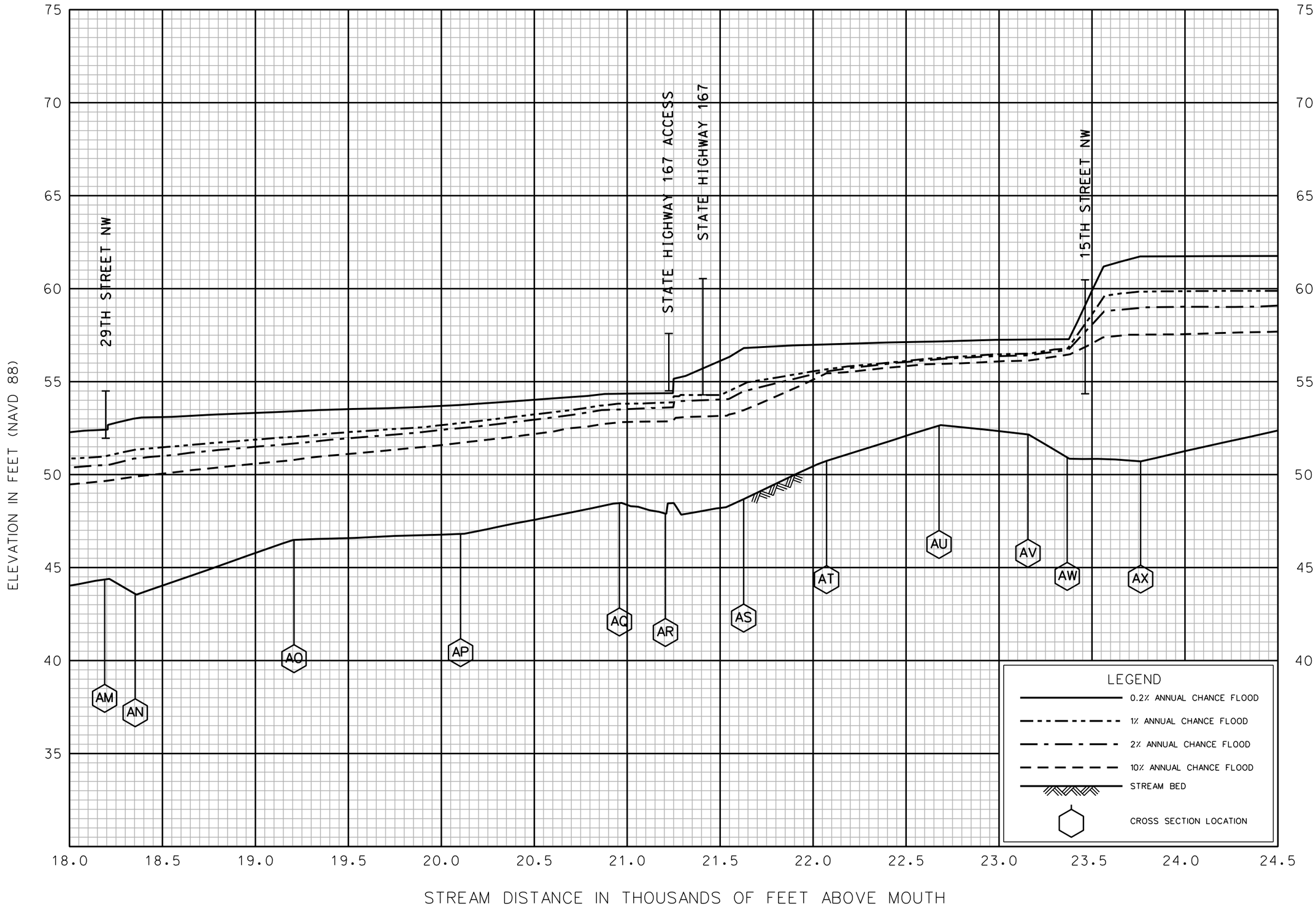

FLOOD PROFILES

MILL CREEK - AUBURN

FEDERAL EMERGENCY MANAGEMENT AGENCY

KING COUNTY, WA

AND INCORPORATED AREAS

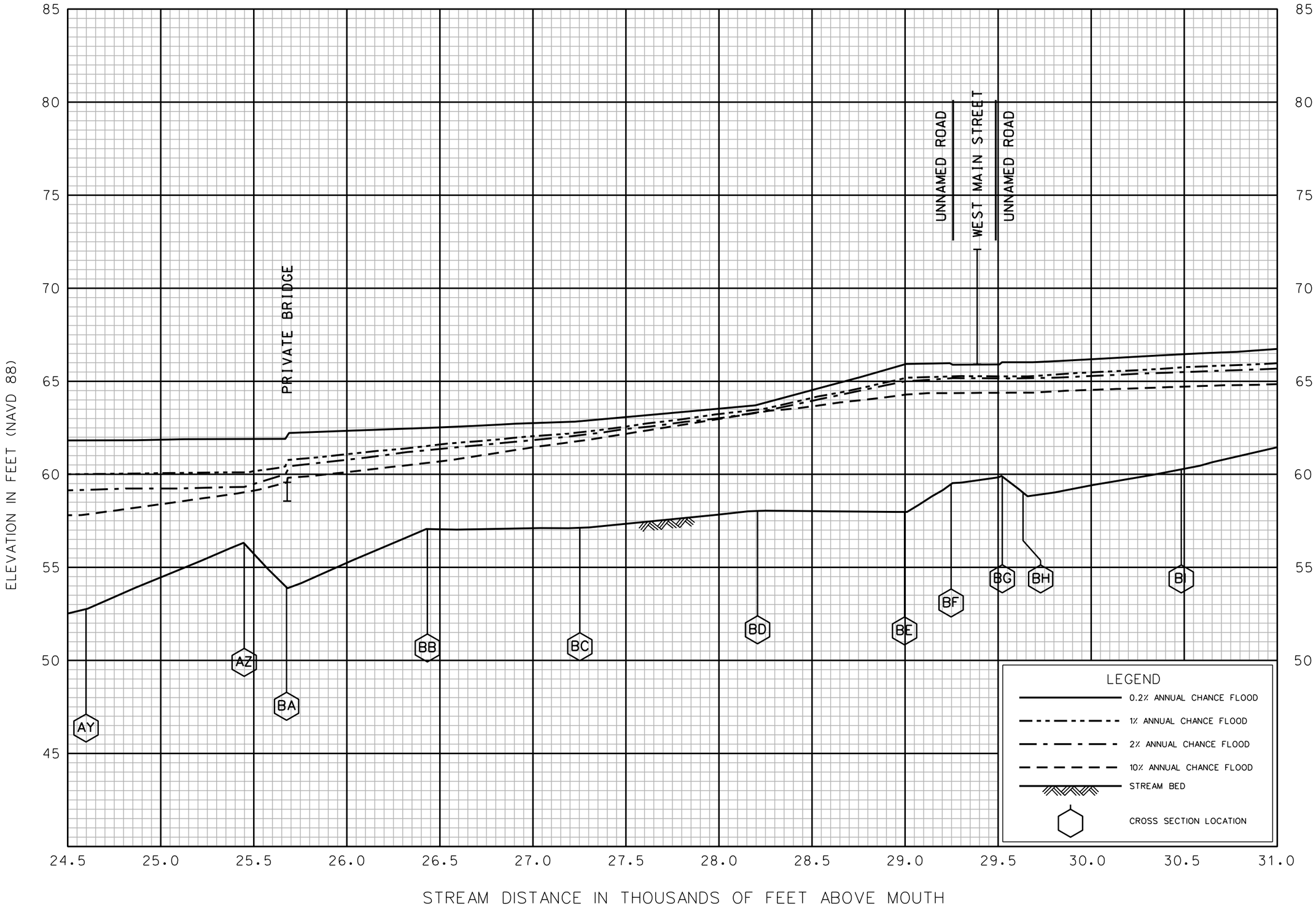

FLOOD PROFILES

MILL CREEK - AUBURN

FEDERAL EMERGENCY MANAGEMENT AGENCY

KING COUNTY, WA

AND INCORPORATED AREAS

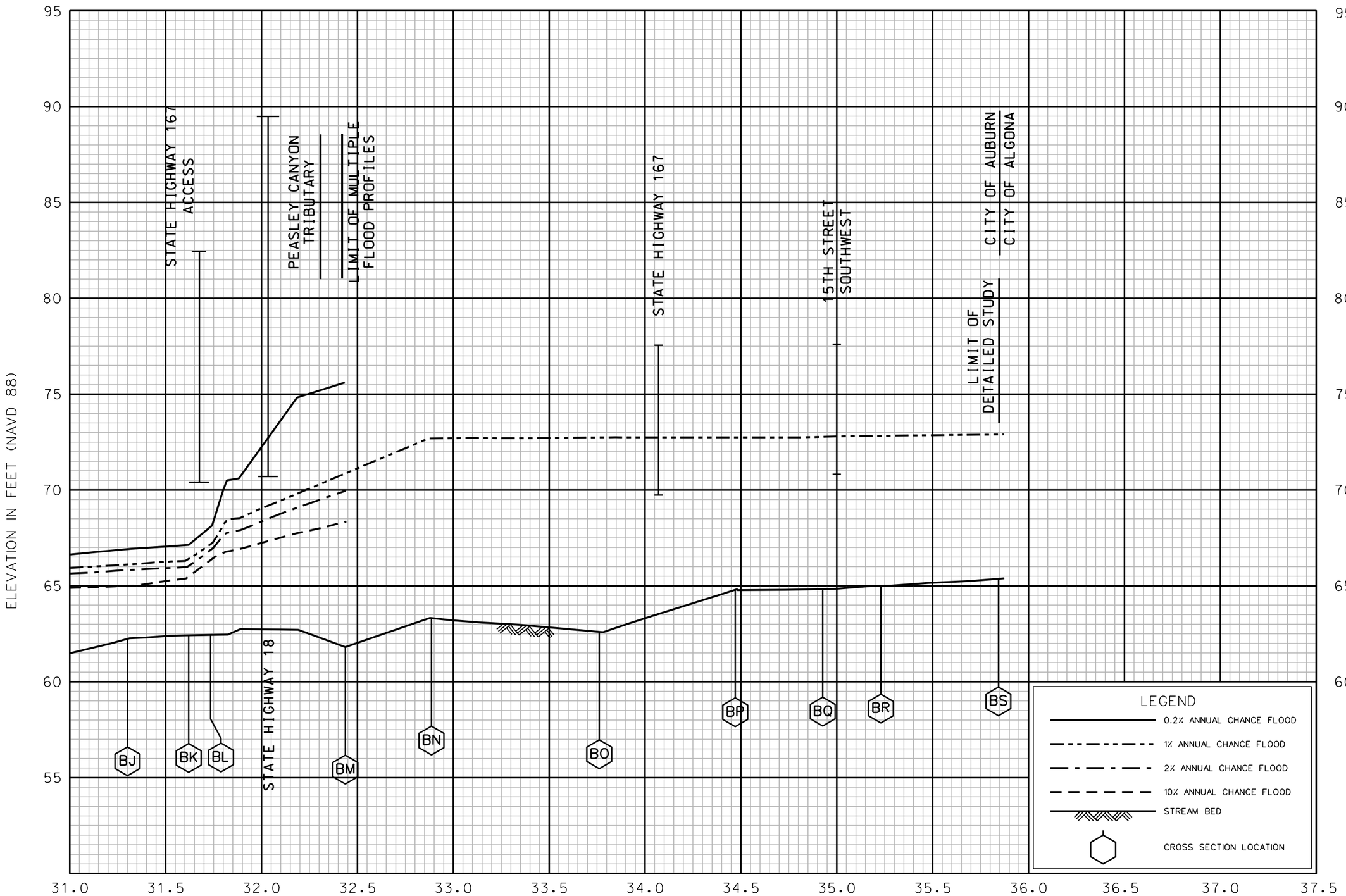

FLOOD PROFILES

MILL CREEK - AUBURN

FEDERAL EMERGENCY MANAGEMENT AGENCY

KING COUNTY, WA

AND INCORPORATED AREAS

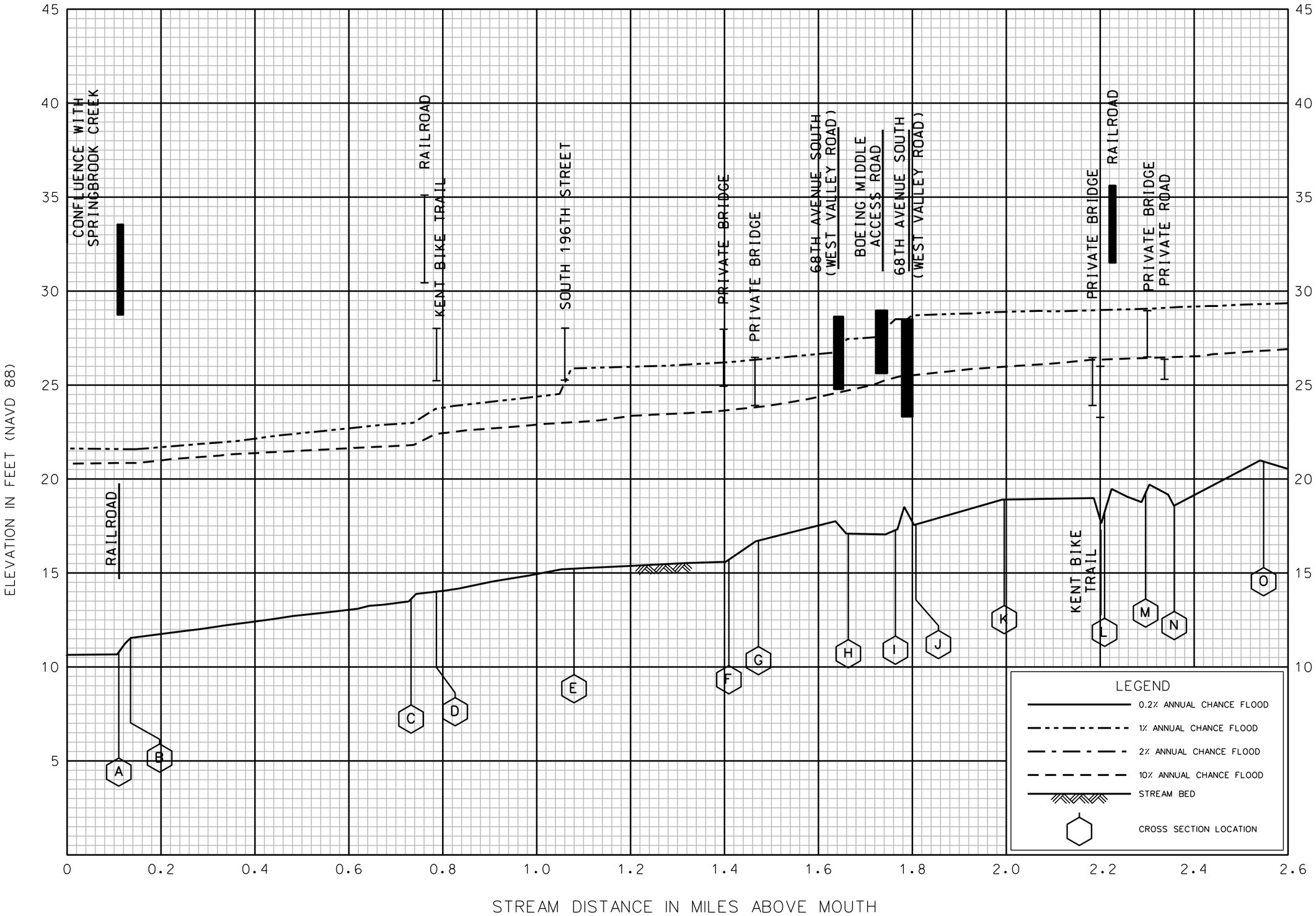

FLOOD PROFILES

MILL CREEK - KENT

FEDERAL EMERGENCY MANAGEMENT AGENCY

KING COUNTY, WA

AND INCORPORATED AREAS

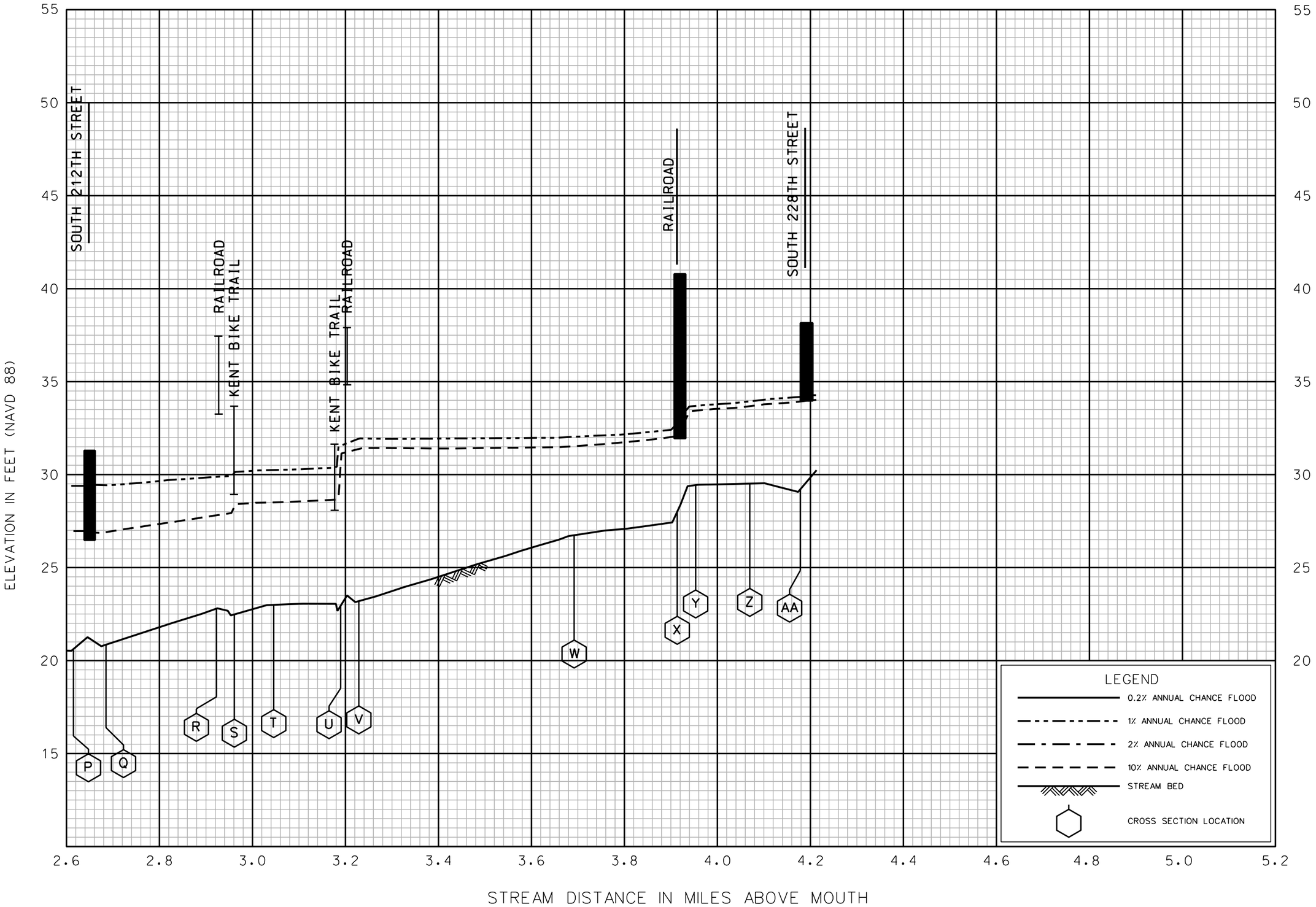

FLOOD PROFILES

MILL CREEK - KENT

FEDERAL EMERGENCY MANAGEMENT AGENCY

KING COUNTY, WA

AND INCORPORATED AREAS

148P

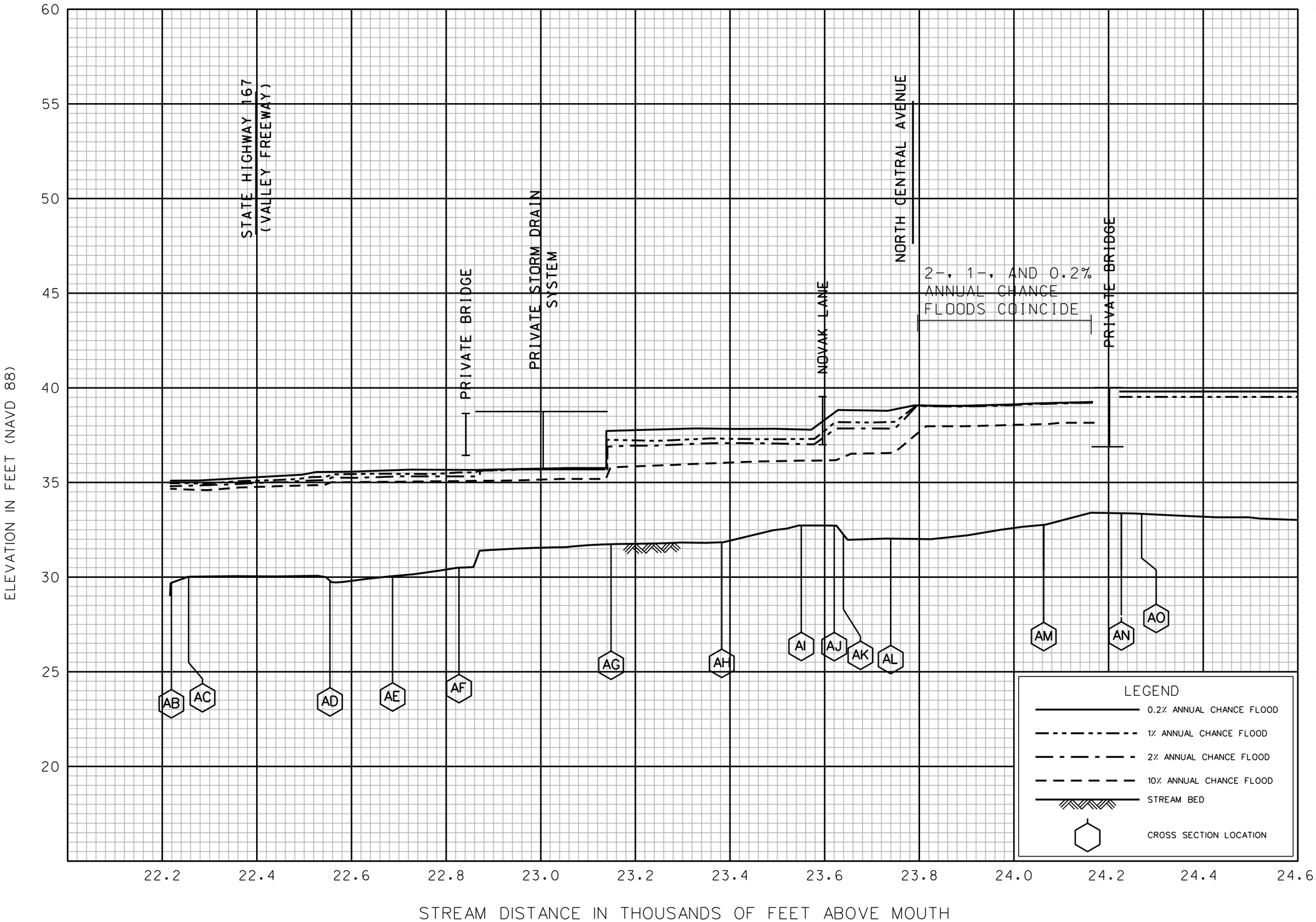

FLOOD PROFILES

MILL CREEK - KENT

FEDERAL EMERGENCY MANAGEMENT AGENCY

KING COUNTY, WA
AND INCORPORATED AREAS

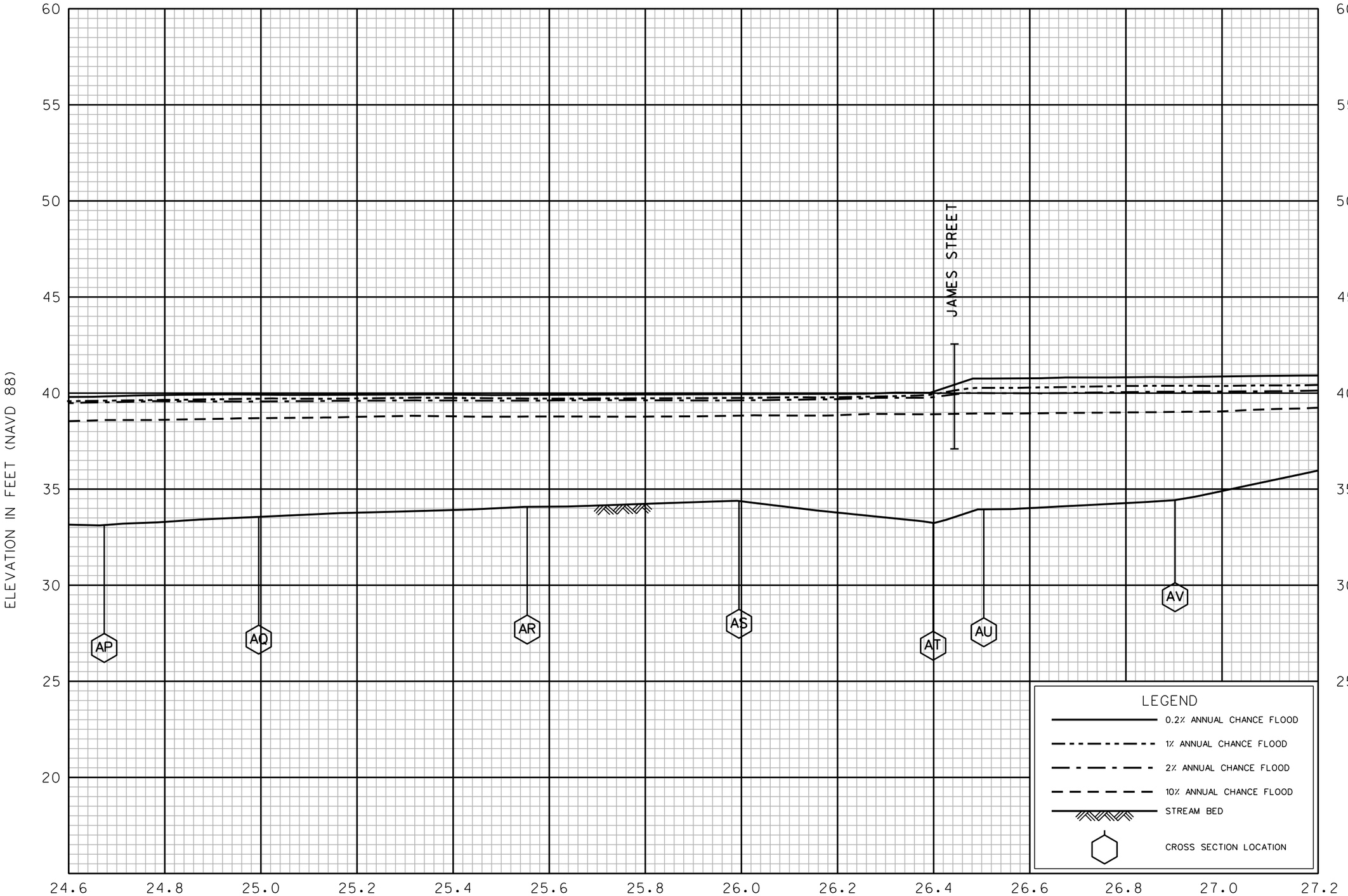

FLOOD PROFILES

MILL CREEK - KENT

FEDERAL EMERGENCY MANAGEMENT AGENCY

KING COUNTY, WA

AND INCORPORATED AREAS

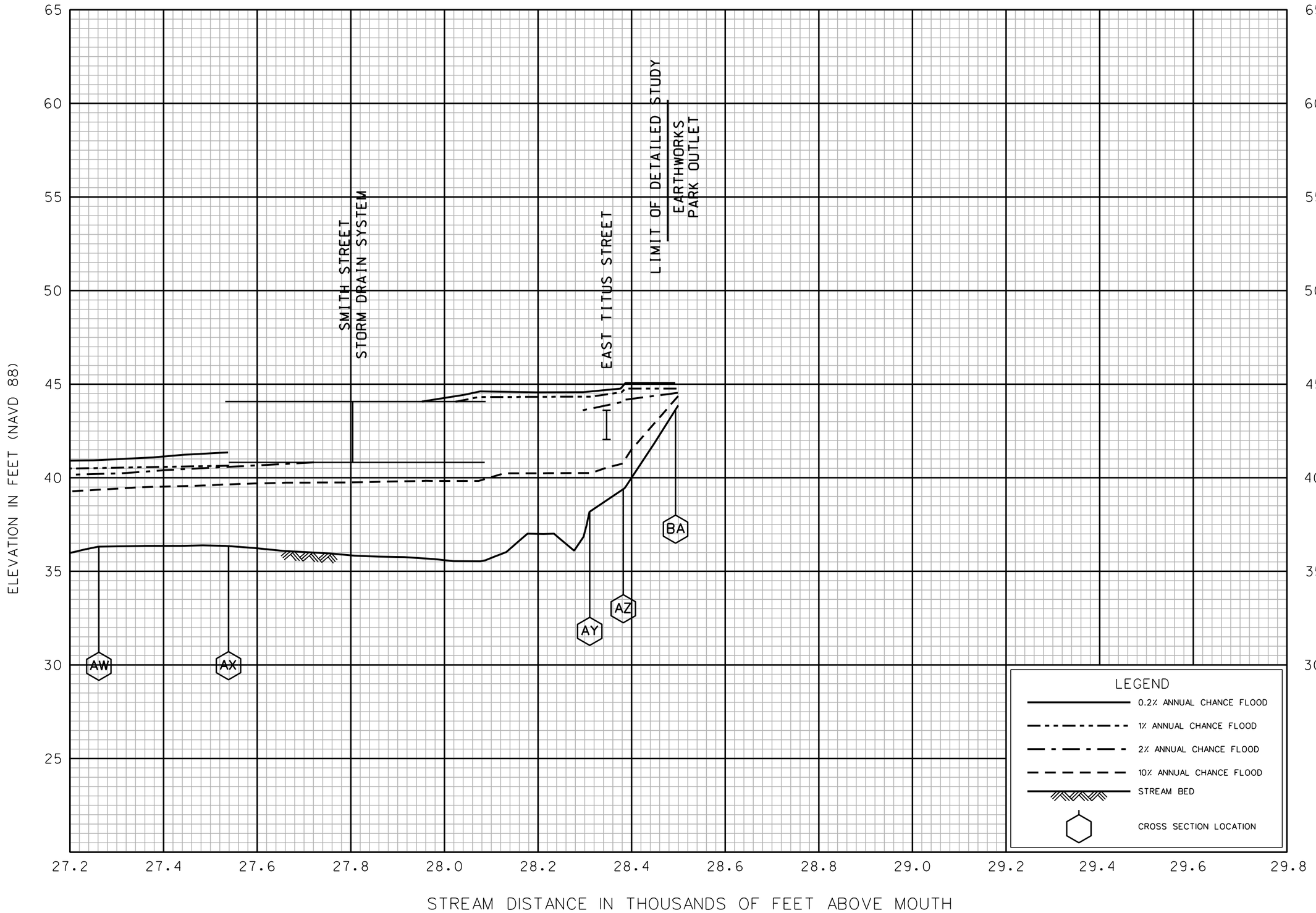

FLOOD PROFILES

MILL CREEK - KENT

FEDERAL EMERGENCY MANAGEMENT AGENCY

KING COUNTY, WA

AND INCORPORATED AREAS