APPENDIX A

Project Corridor Subbasin Maps

Parametrix, Inc.

A

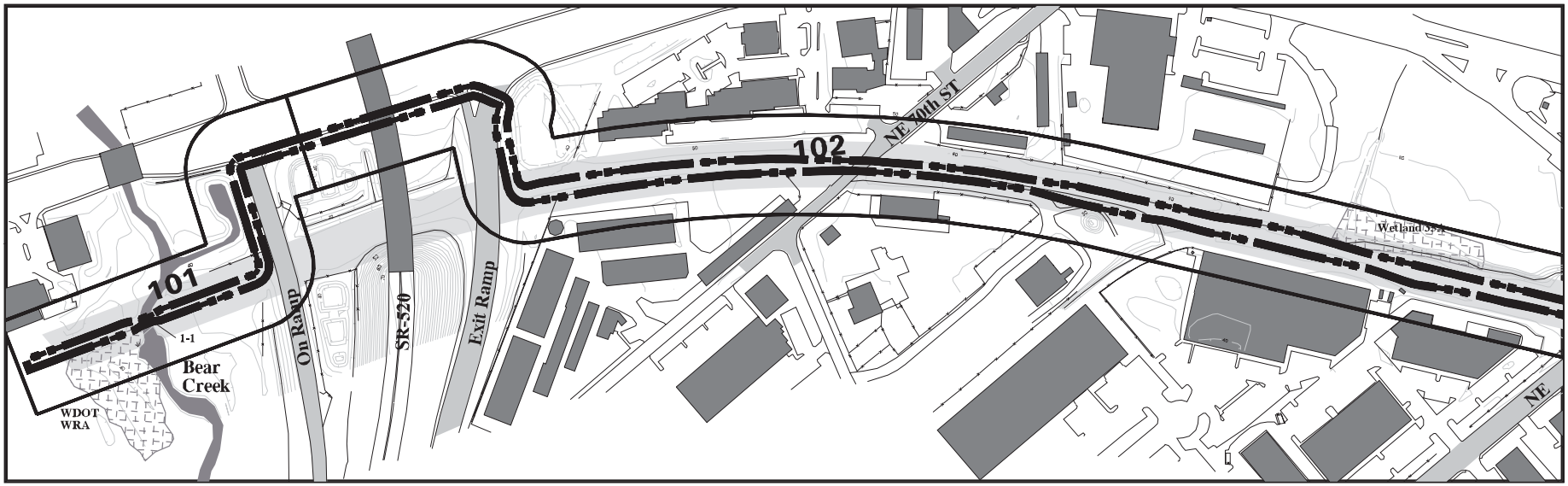

B

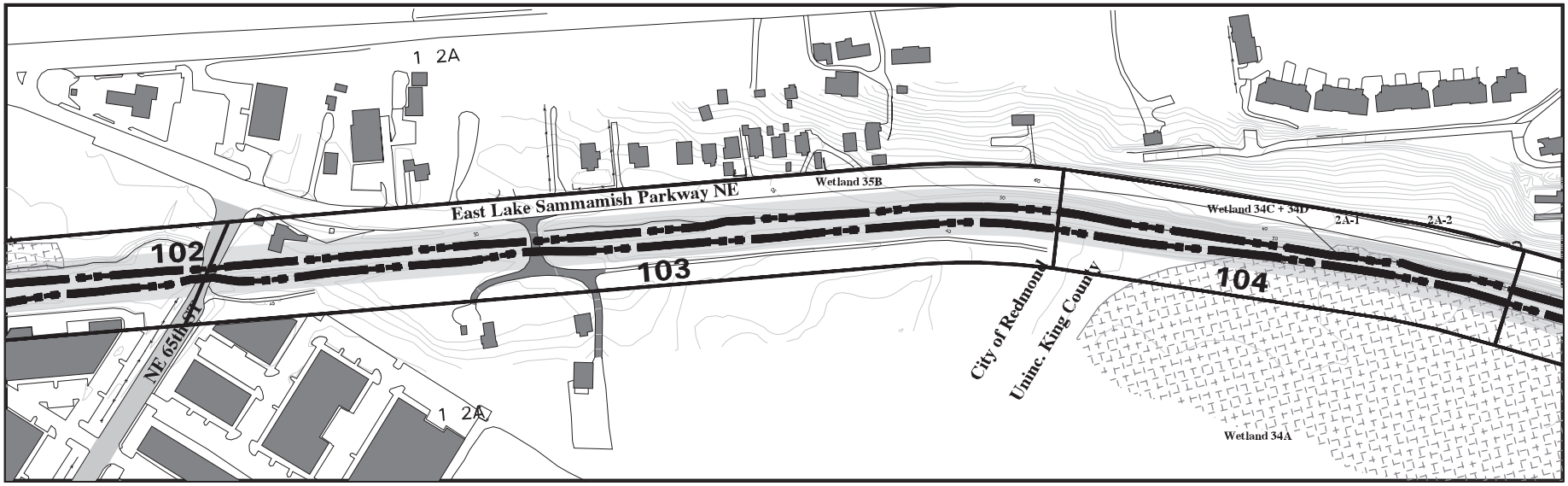

File: ./eastlake/plotamls/p_012704-xconditions.aml jbw_bsize1-xc Date: March 25, 2004

0 350 700

Scale in Feet

Right of Way
Roads
Driveways

Subbasin
Corridor Alternative
East Alternative

Appendix A
Project Corridor Maps
East Lake Sammamish Trail
FIgure A-1

A

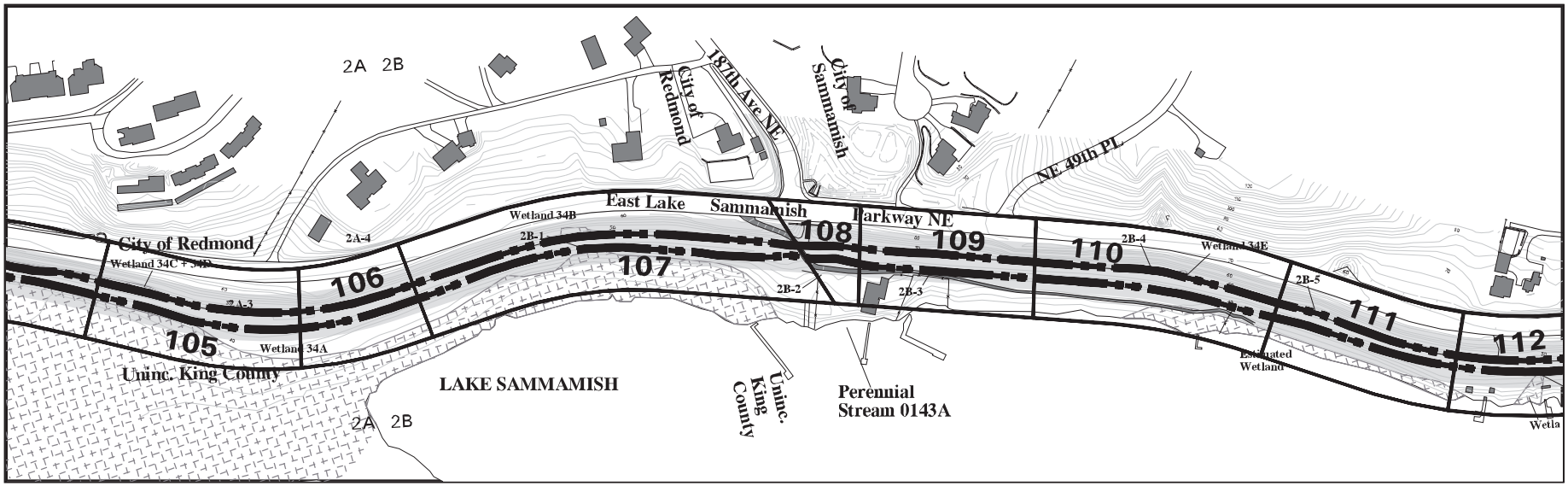

B

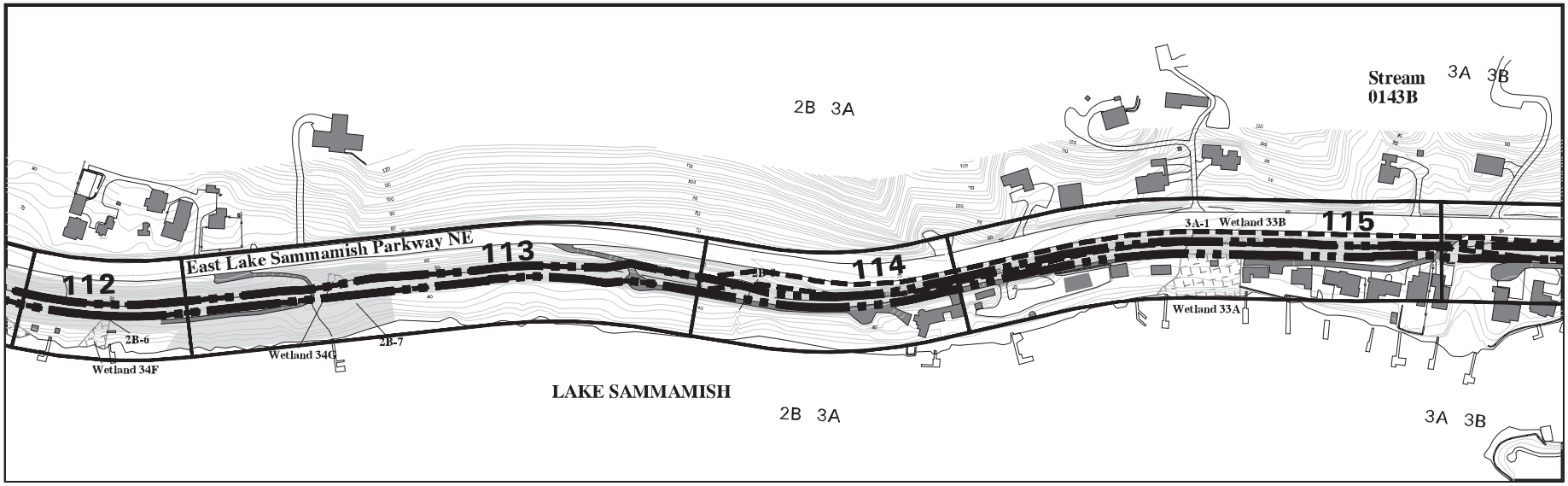

File: ./eastlake/plotamls/p_012704-xconditions.aml jbw_bsize2-xc Date: March 25, 2004

0 350 700

Scale in Feet

Right of Way
Driveways

Subbasin
Corridor Alternative
East Alternative

Appendix A
Project Corridor Maps
East Lake Sammamish Trail
FIgure A-2

Parametrix, Inc.

A

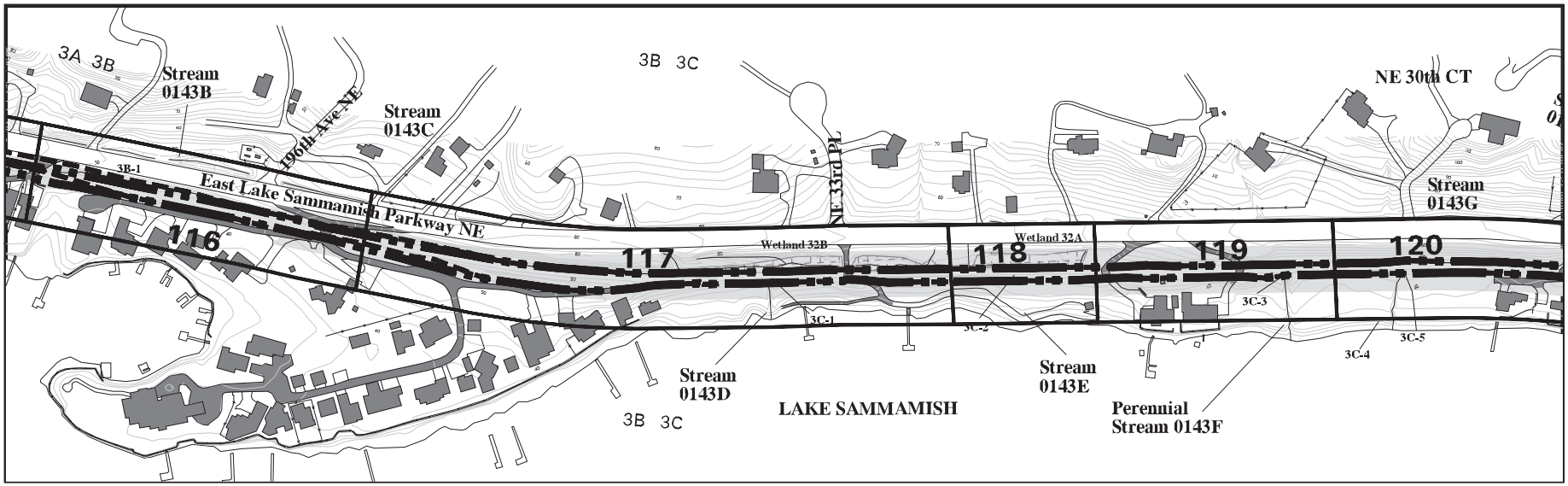

B

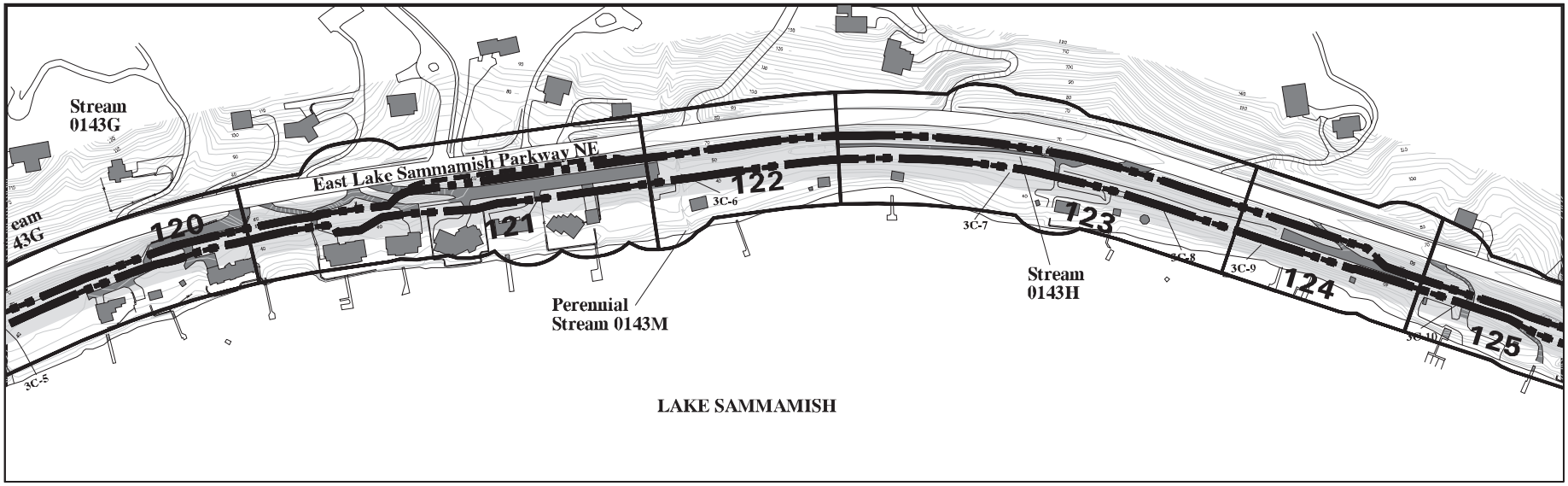

File: ./eastlake/plotamls/p_012704-xconditions.aml jbw_bsize3-xc Date: March 25, 2004

0 350 700

Scale in Feet

Right of Way
Driveways

Subbasin
Corridor Alternative
East Alternative

Appendix A
Project Corridor Maps
East Lake Sammamish Trail
Figure A-3

Parametrix, Inc.

A

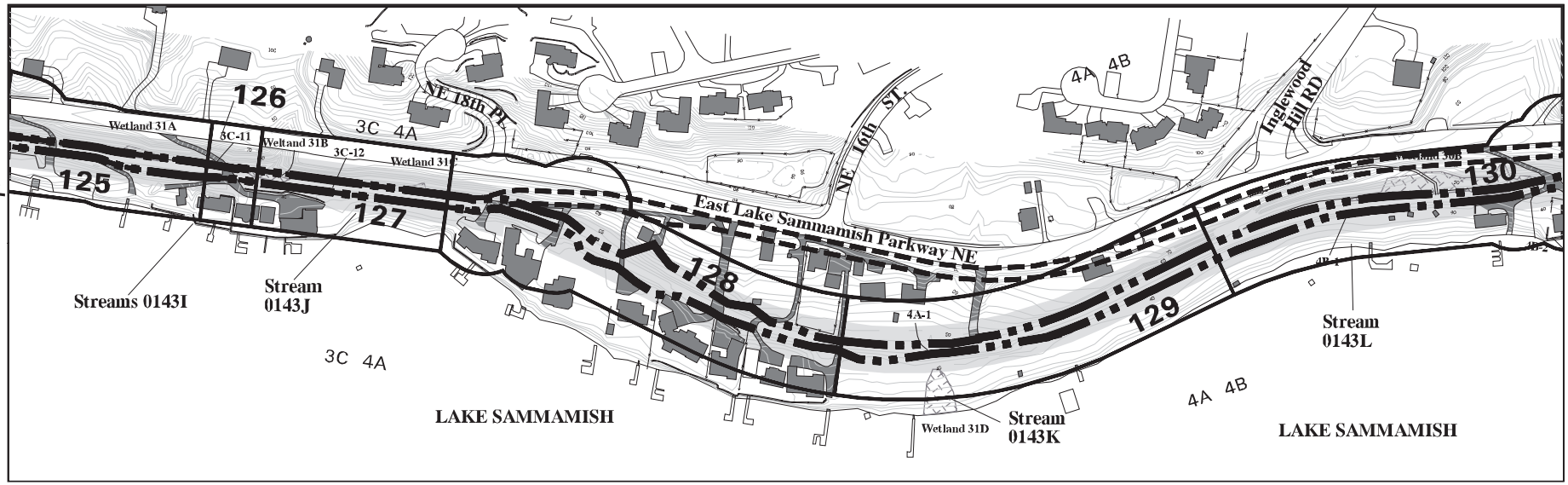

B

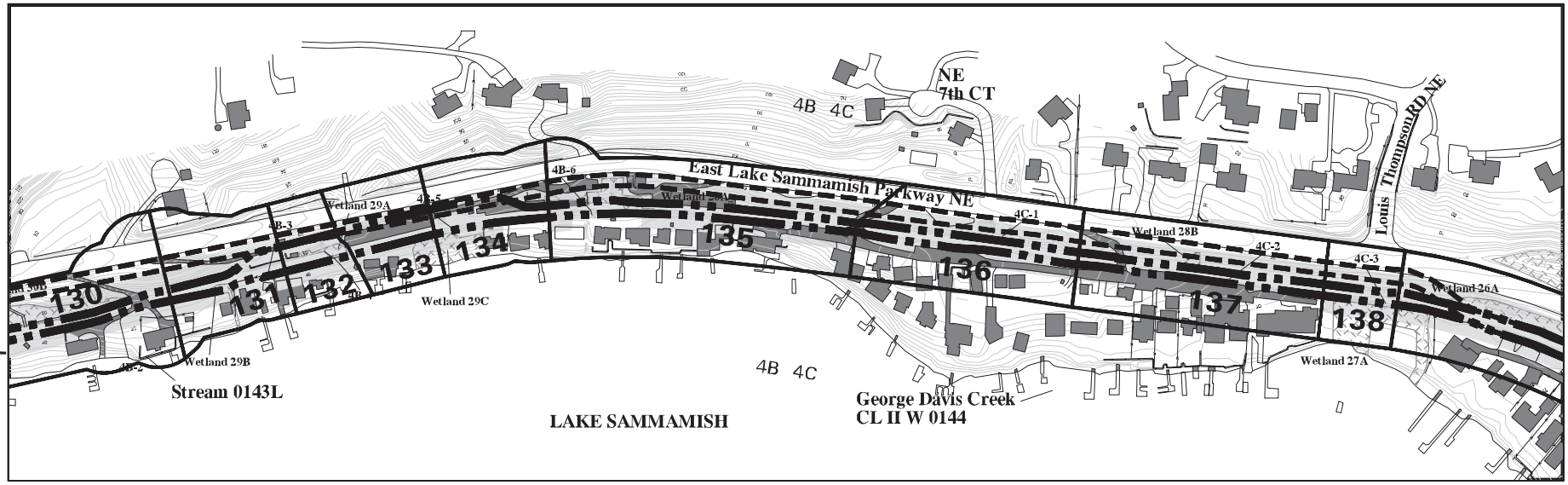

File: ./eastlake/plotamls/p_012704-xconditions.aml jbw_bsize4-xc Date: March 25, 2004

0 350 700

Scale in Feet

Right of Way
Driveways

Subbasin
Corridor Alternative
East Alternative

Appendix A
Project Corridor Maps
East Lake Sammamish Trail
FIgure A-4

Parametrix, Inc.

A

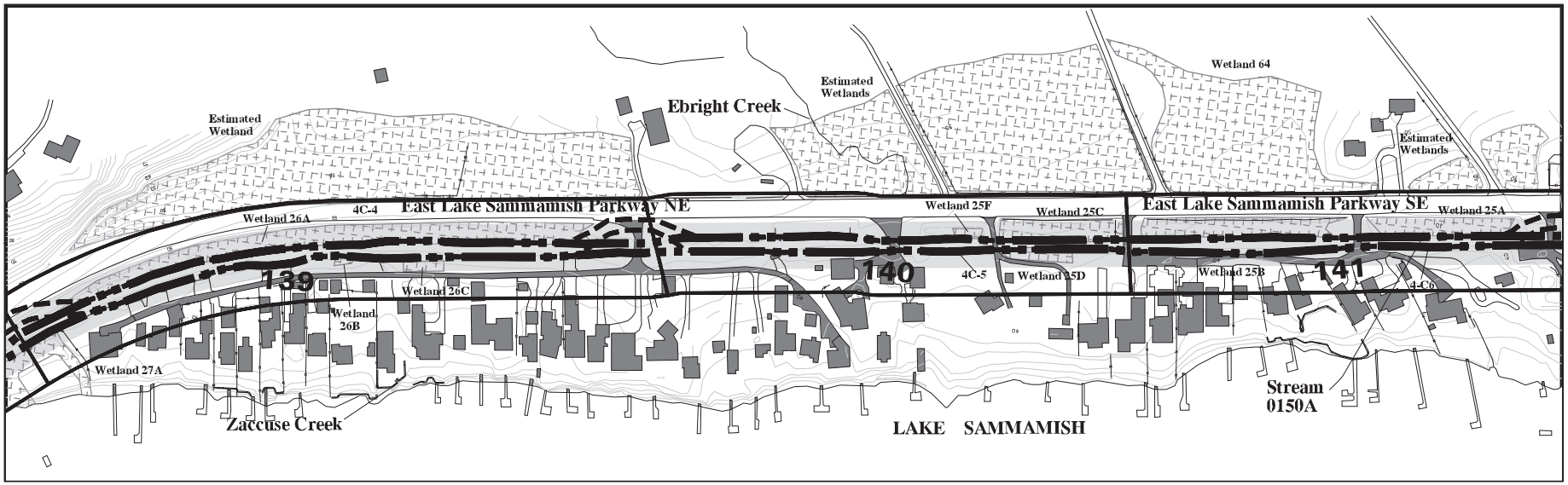

B

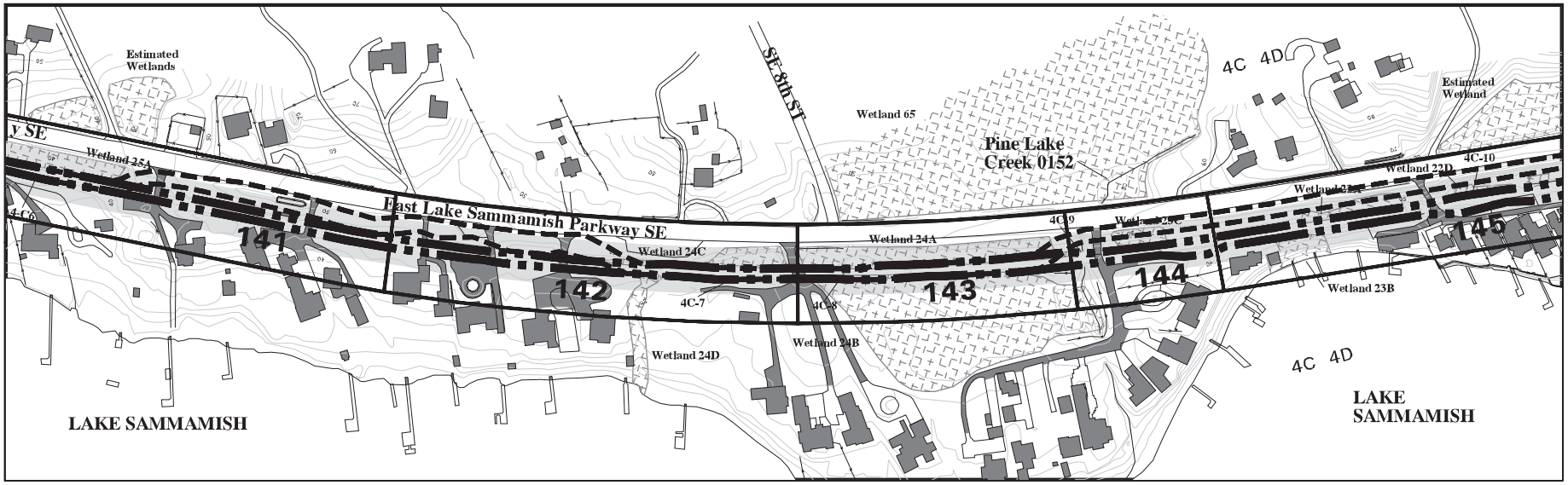

File: ./eastlake/plotamls/p_012704-xconditions.aml jbw_bsize5-xc Date: March 25, 2004

0 350 700

Scale in Feet

Right of Way
Driveways

Subbasin
Corridor Alternative
East Alternative

Appendix A
Project Corridor Maps
East Lake Sammamish Trail
Figure A-5

Parametrix, Inc.

A

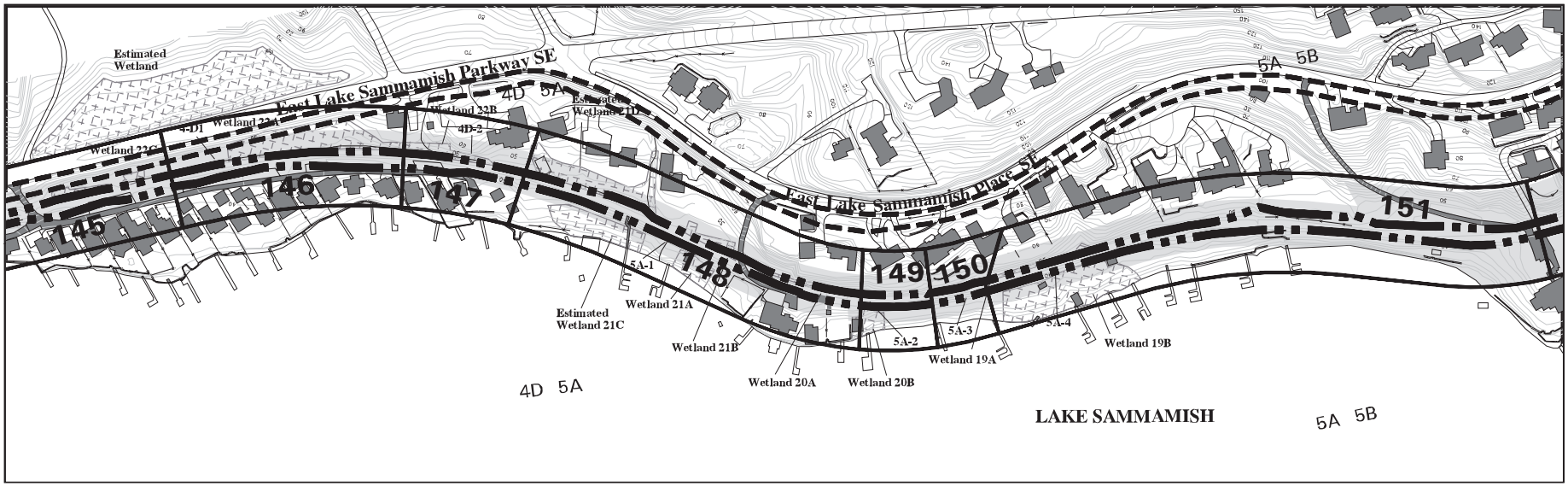

B

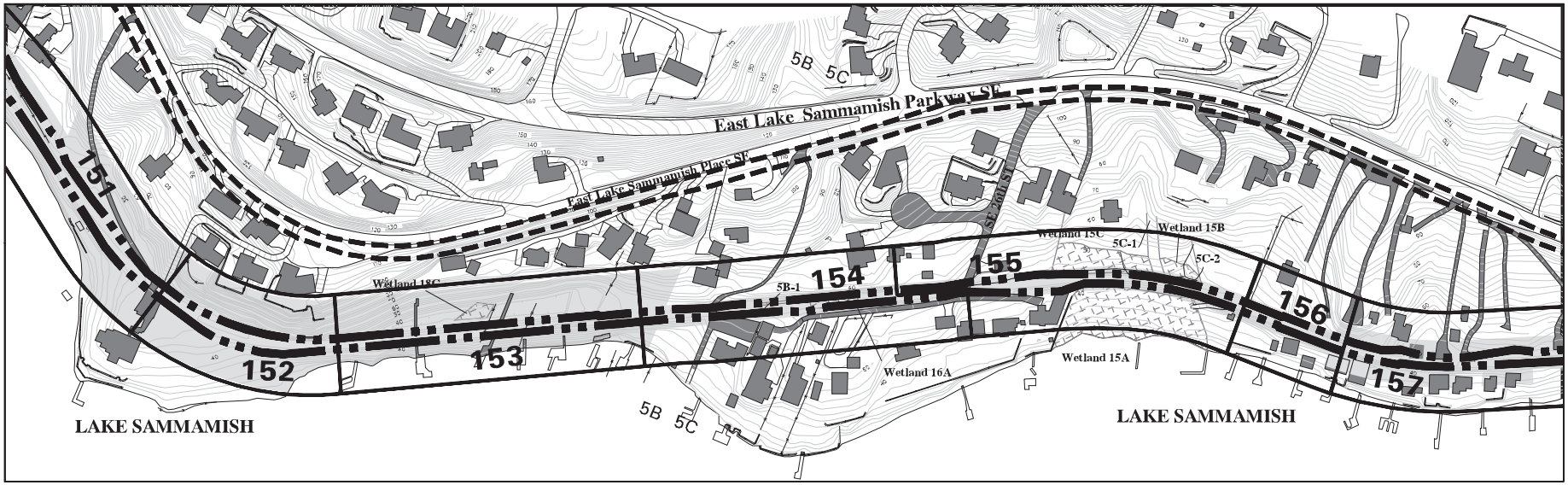

File: ./eastlake/plotamls/p_012704-xconditions.aml jbw_bsize6-xc Date: March 25, 2004

0 350 700

Scale in Feet

Right of Way
Driveways

Subbasin
Corridor Alternative
East Alternative

Appendix A
Project Corridor Maps
East Lake Sammamish Trail
FIgure A-6

Parametrix, Inc.

A

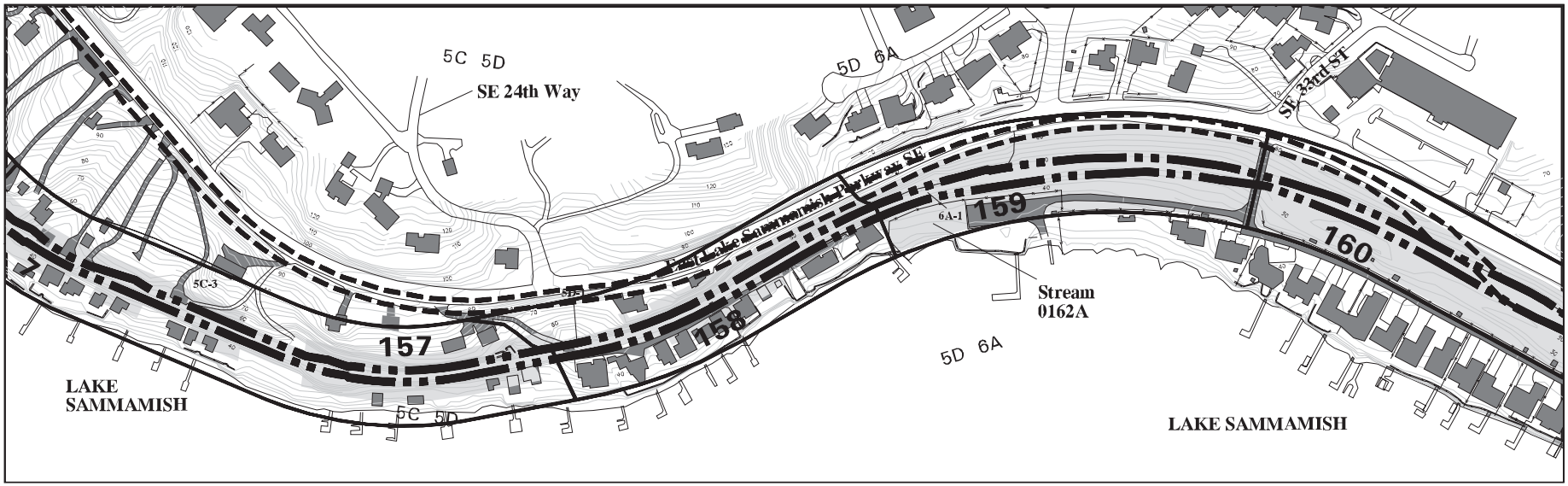

B

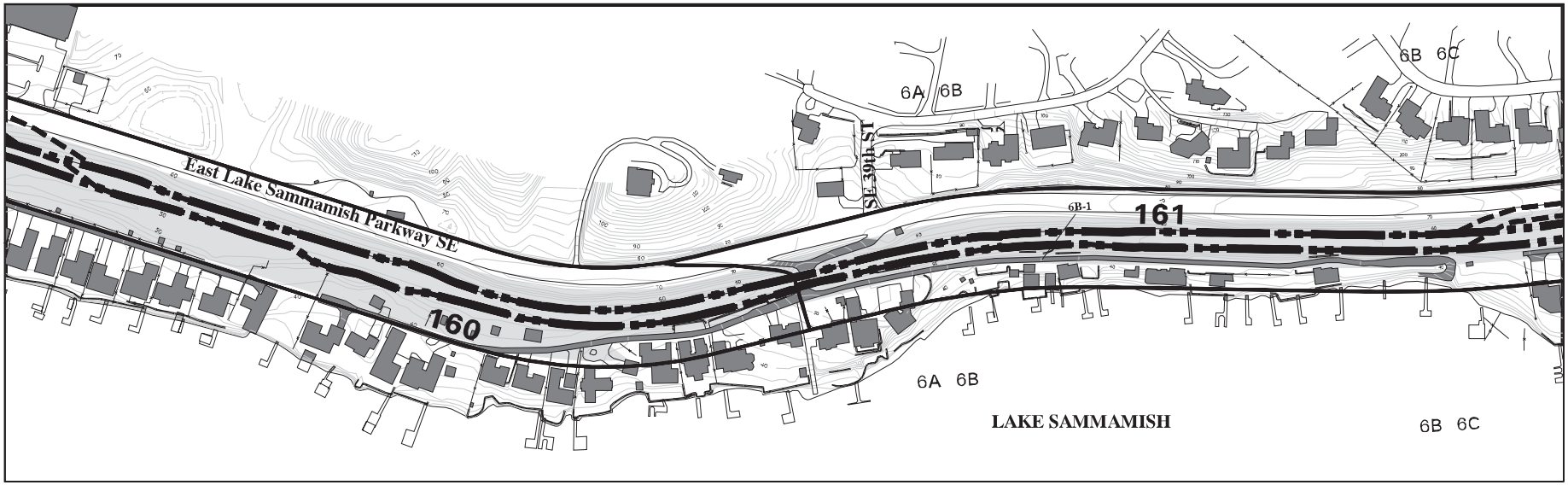

File: ./eastlake/plotamls/p_012704-xconditions.aml jbw_bsize7-xc Date: March 25, 2004

0 350 700

Scale in Feet

Right of Way
Driveways

Subbasin
Corridor Alternative
East Alternative

Appendix A
Project Corridor Maps
East Lake Sammamish Trail
Figure A-7

A

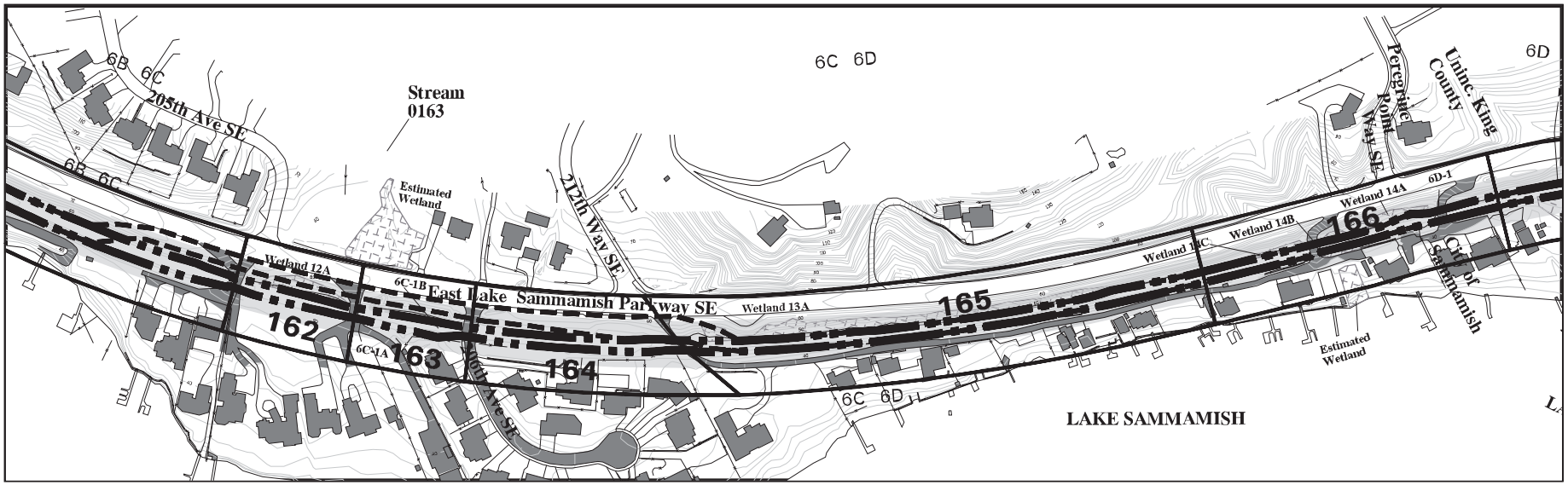

B

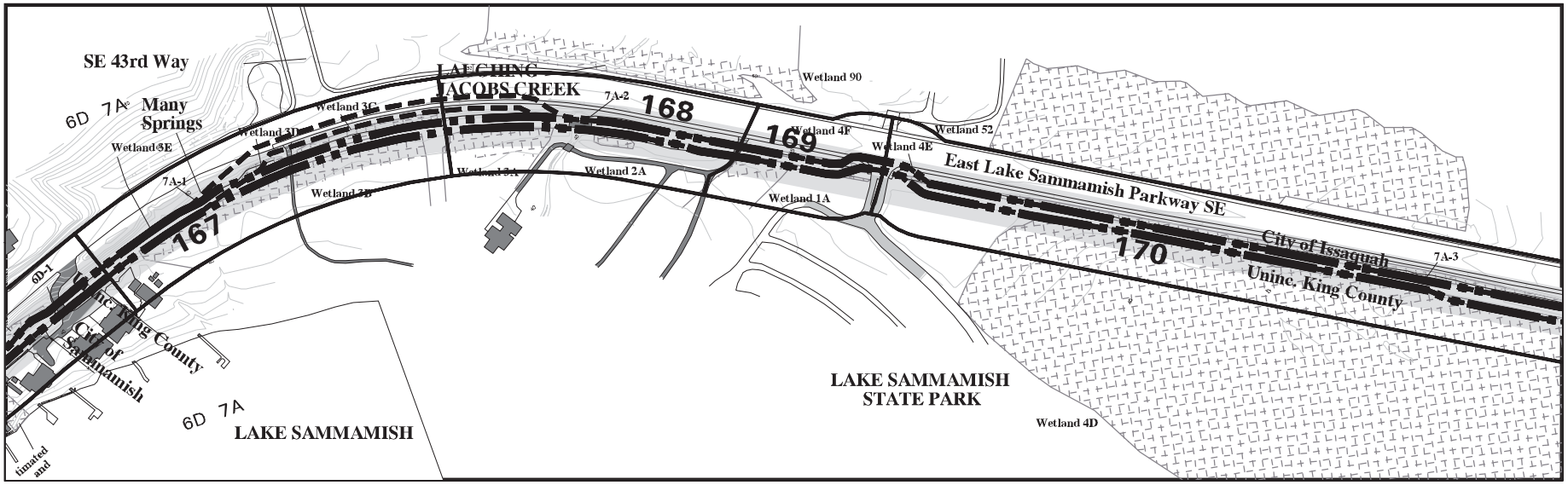

File: ./eastlake/plotamls/p_012704-xconditions.aml jbw_bsize8-xc Date: March 25, 2004

0 350 700

Scale in Feet

Right of Way
Roads
Driveways

Subbasin
Corridor Alternative
East Alternative

Appendix A
Project Corridor Maps
East Lake Sammamish Trail
FIgure A-8

Parametrix, Inc.

A

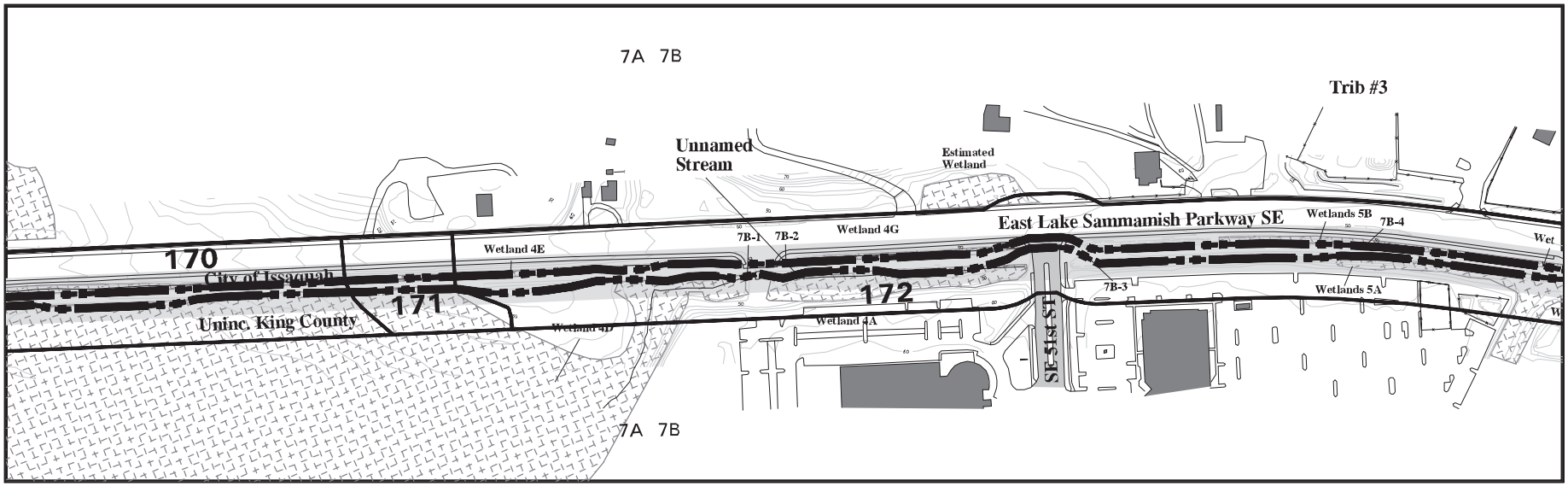

B

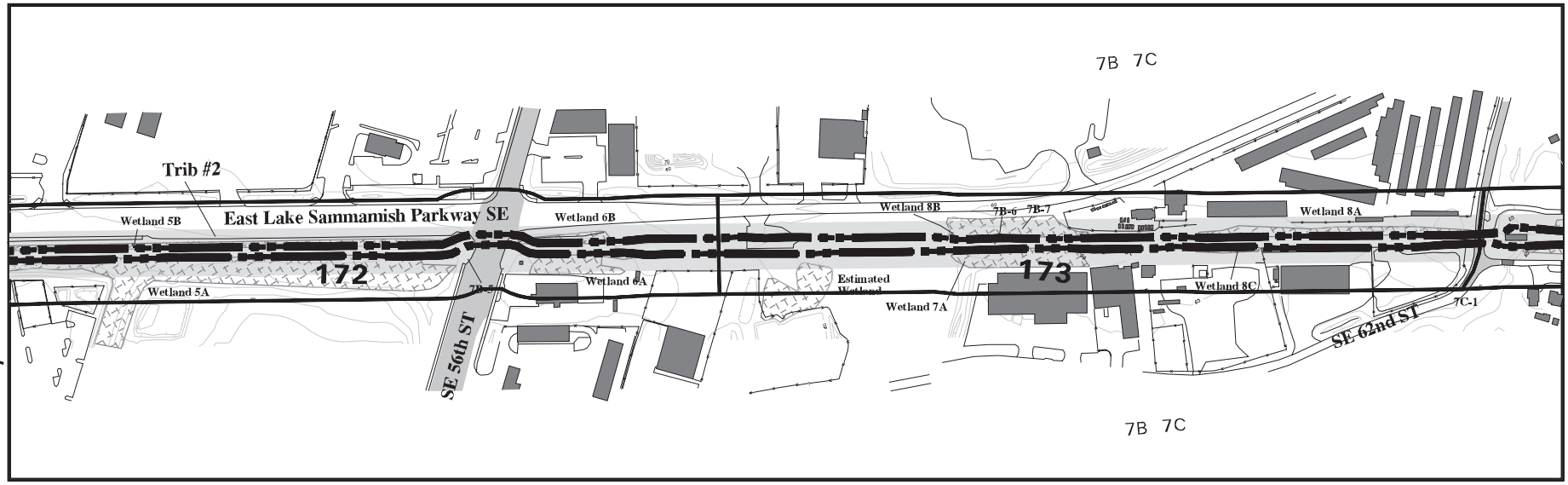

File: ./eastlake/plotamls/p_012704-xconditions.aml jbw_bsize9-xc Date: March 25, 2004

0 350 700

Scale in Feet

Right of Way
Roads

Subbasin
Corridor Alternative
East Alternative

Appendix A
Project Corridor Maps
East Lake Sammamish Trail
FIgure A-9

A

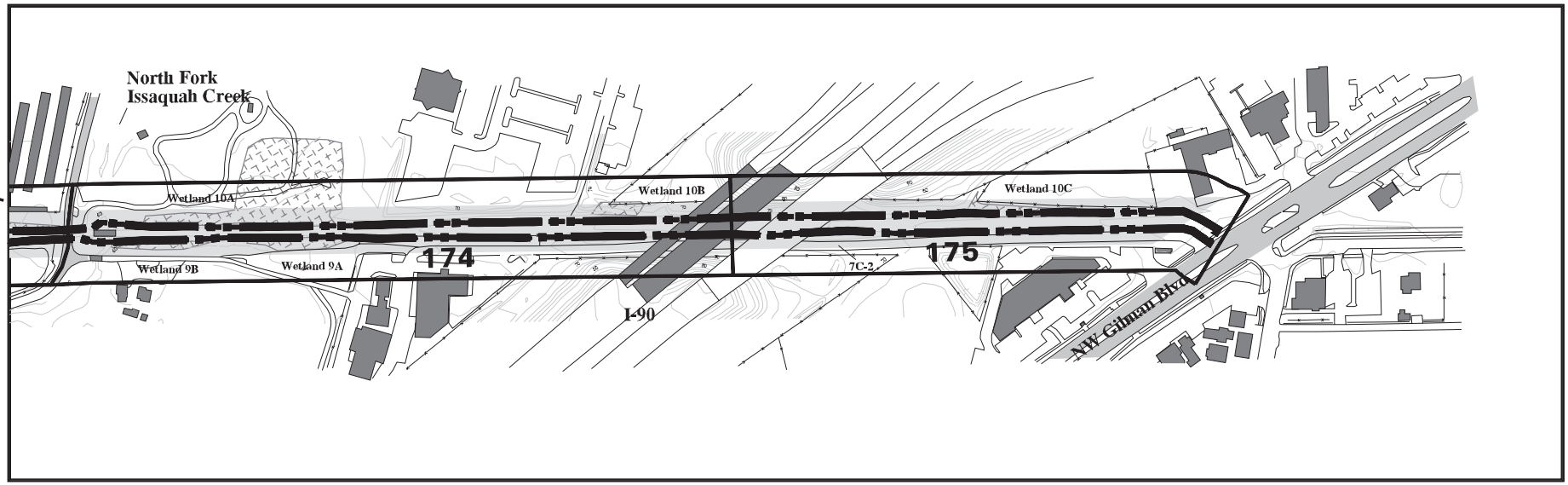

File: ./eastlake/plotamls/p_012704-xconditions.aml jbw_bsize10-xc Date: March 25, 2004

0 350 700

Scale in Feet

Right of Way
Roads

Subbasin
Corridor Alternative
East Alternative

Appendix A
Project Corridor Maps
East Lake Sammamish Trail
Figure A-10